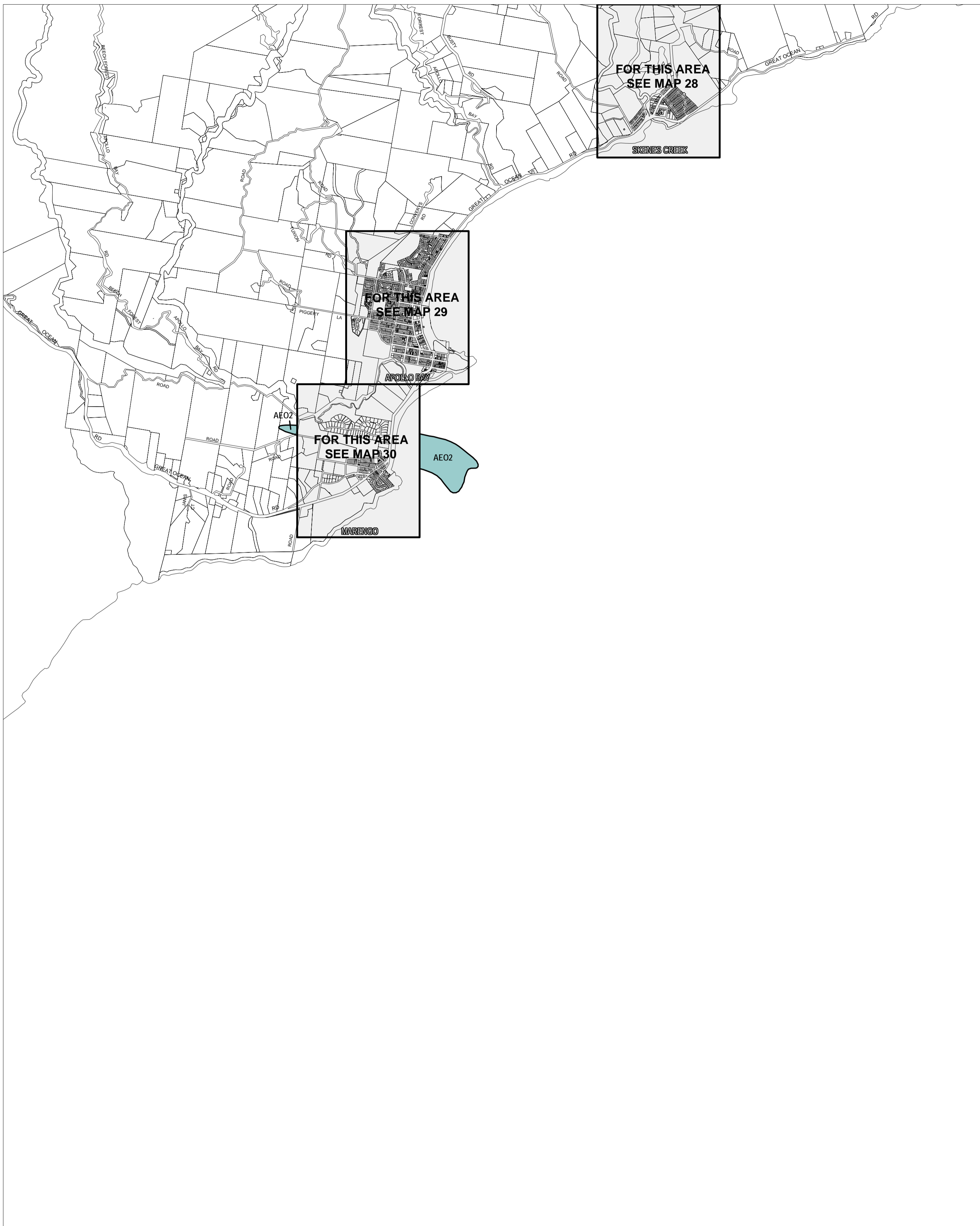


COLAC OTWAY PLANNING SCHEME - LOCAL PROVISION




**FOR THIS AREA
SEE MAP 28**
SKENES CREEK

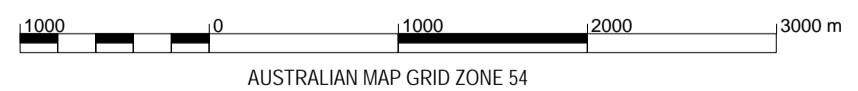
**FOR THIS AREA
SEE MAP 29**
APOLLO BAY

**FOR THIS AREA
SEE MAP 30**
MARENGO

AE02

This publication is copyright. No part may be reproduced by any process except in accordance with the provisions of the Copyright Act. © State of Victoria. This map should be read in conjunction with additional Planning Overlay Maps (if applicable) as indicated on the INDEX TO MAPS.

Overlays	
	Airport Environs Overlay (Ae02)



AUSTRALIAN MAP GRID ZONE 54



INDEX TO ADJOINING METRIC SERIES MAP

	1	2	4
	5	6	12
14	8	9	16
	15	16	18
19	20	21	22
25	26	27	28

Printed: 12/6/2009

AMENDMENT C55