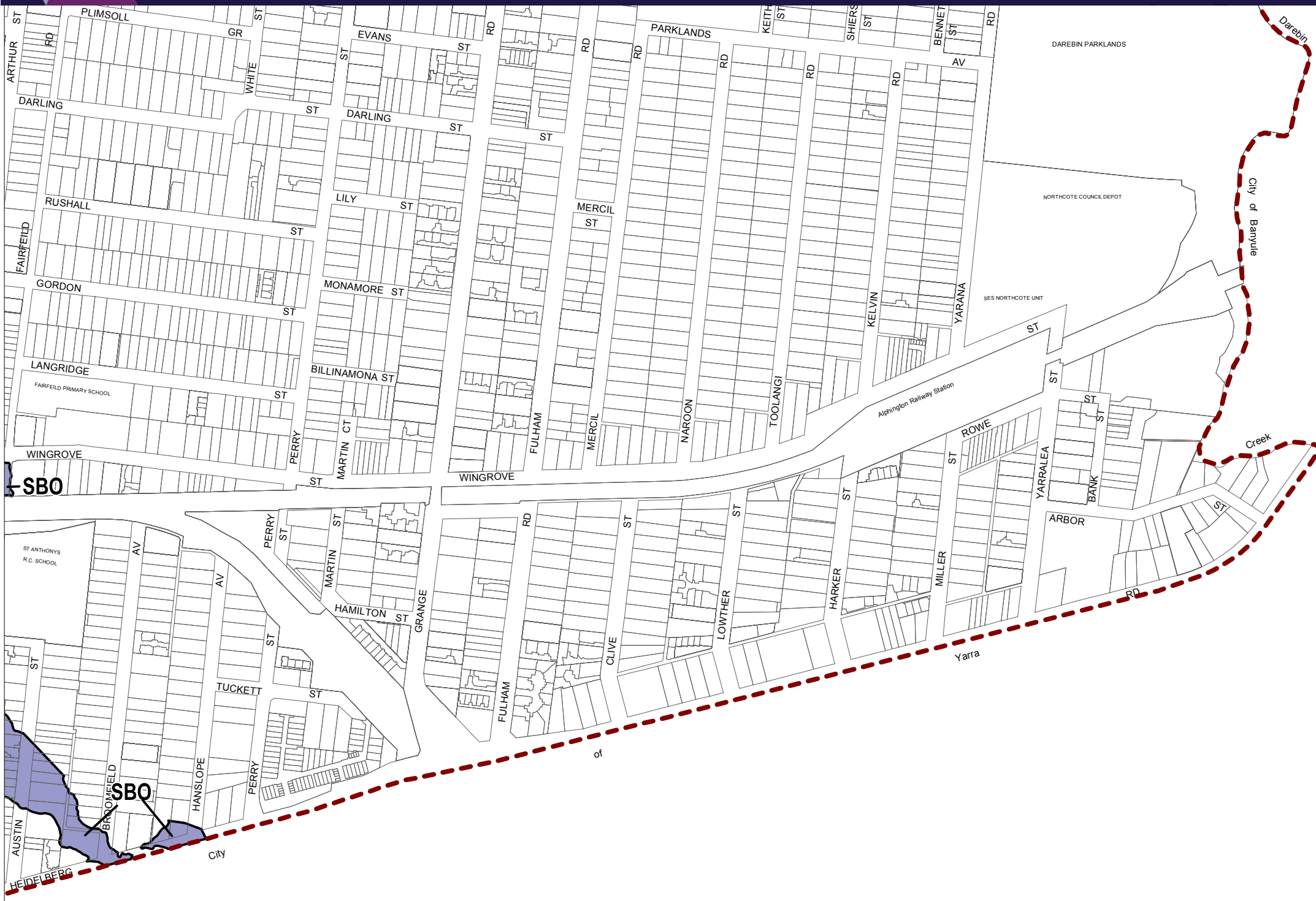



# DAREBIN PLANNING SCHEME - LOCAL PROVISION

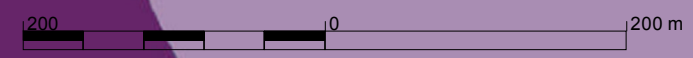


This publication is copyright. No part may be reproduced by any process except in accordance with the provisions of the Copyright Act 1968 State of Victoria.

This map should be read in conjunction with additional Planning Overlay Maps (if applicable) as indicated on the INDEX TO MAPS.

**Overlays**  
 Special Building Overlay

 Municipal Boundary (If shown)

 0 200 m

AUSTRALIAN MAP GRID ZONE 55

PREPARED BY: Planning Mapping Services



Printed: 30/1/2018

**AMENDMENT GC34**



Environment,  
Land, Water  
and Planning

INDEX TO ADJOINING  
SCHEME MAPS

1	2	3	4
5	6	7	8
10	11	12	9
13	14	15	
16	17		