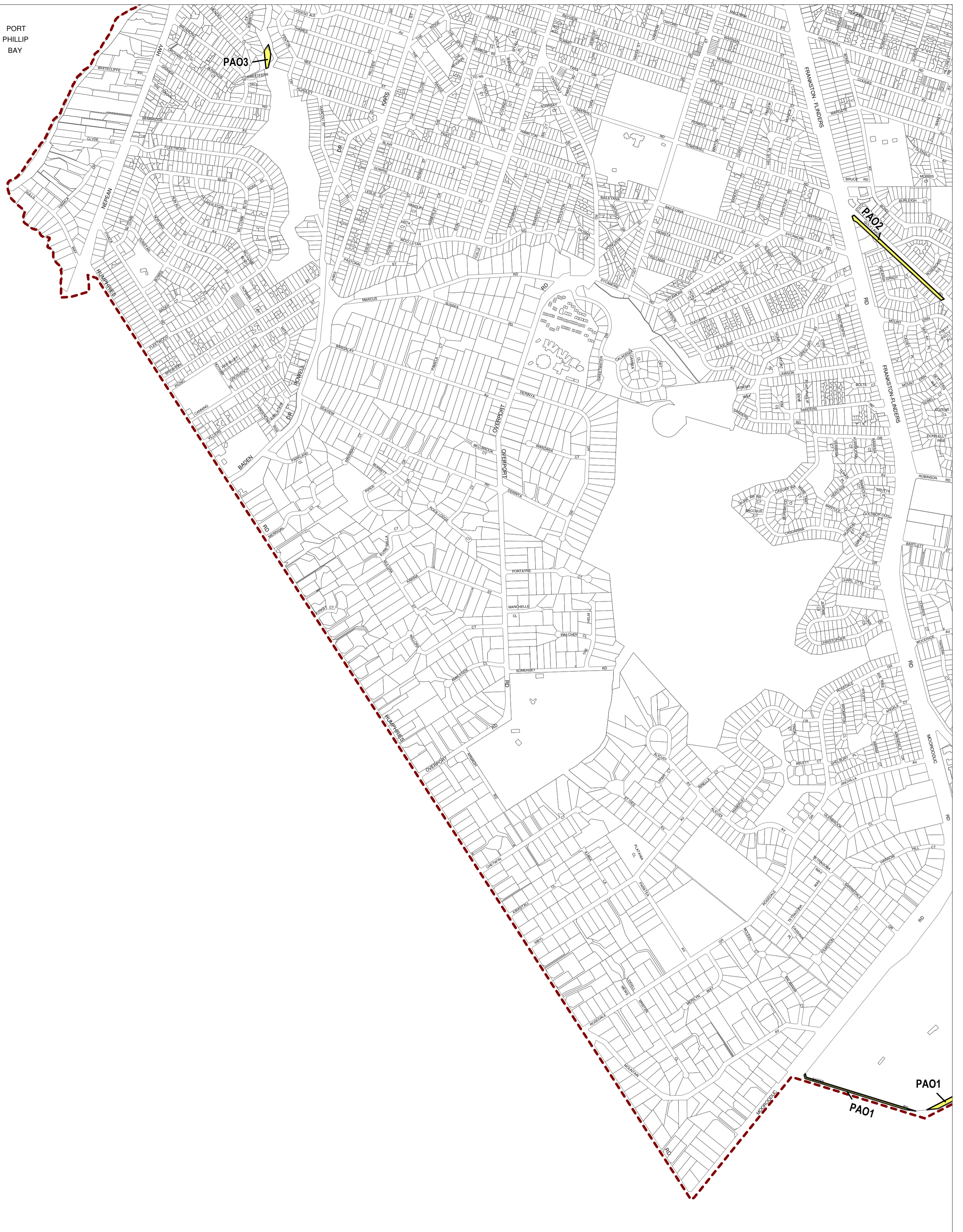


# FRANKSTON PLANNING SCHEME - LOCAL PROVISION

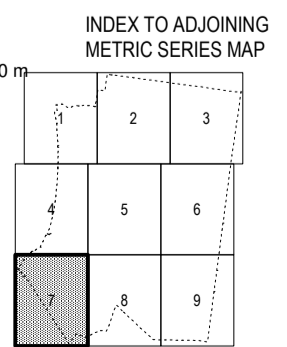
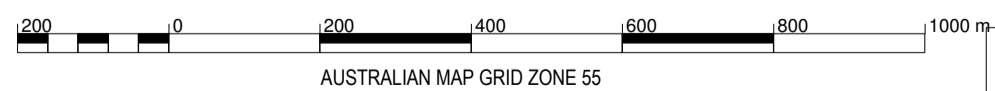
PORT  
PHILLIP  
BAY



This publication is copyright. No part may be reproduced by any process except in accordance with the provisions of the Copyright Act. © State of Victoria.

This map should be read in conjunction with additional Planning Overlay Maps (if applicable) as indicated on the INDEX TO MAPS.

- Overlays**
- PAO1 Public Acquisition Overlay 1
  - PAO2 Public Acquisition Overlay 2
  - PAO3 Public Acquisition Overlay 3



Printed: 14/10/2013

AMENDMENT C77