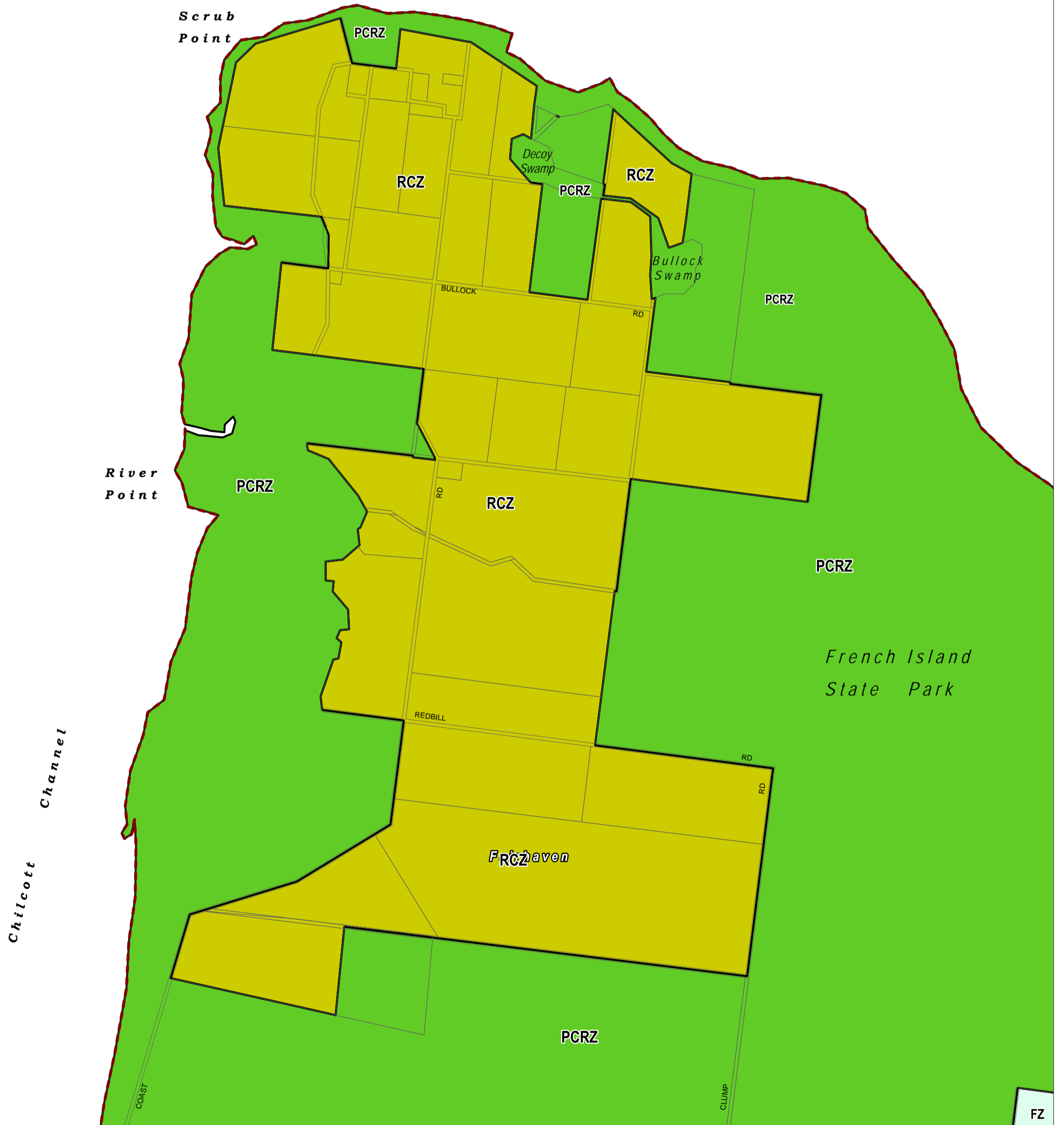


*Western
Port*

Bagge Harbour

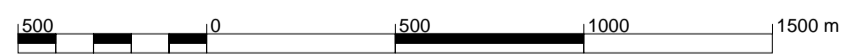
*North
Arm*



This publication is copyright. No part may be reproduced by any process except in accordance with the provisions of the Copyright Act. © State of Victoria.

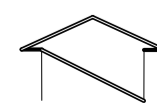
This map should be read in conjunction with additional Planning Overlay Maps (if applicable) as indicated on the INDEX TO MAPS.

- Public Land**
- PCRZ Public Conservation And Resource Zone
- Rural**
- FZ Farming Zone
 - RCZ Rural Conservation Zone



AUSTRALIAN MAP GRID ZONE 55

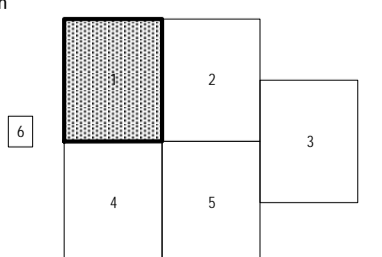
PREPARED BY: Planning Mapping Services



VICTORIA
State Government

Environment,
Land, Water
and Planning

INDEX TO ADJOINING
METRIC SERIES MAP



Printed: 13/5/2016

AMENDMENT C5