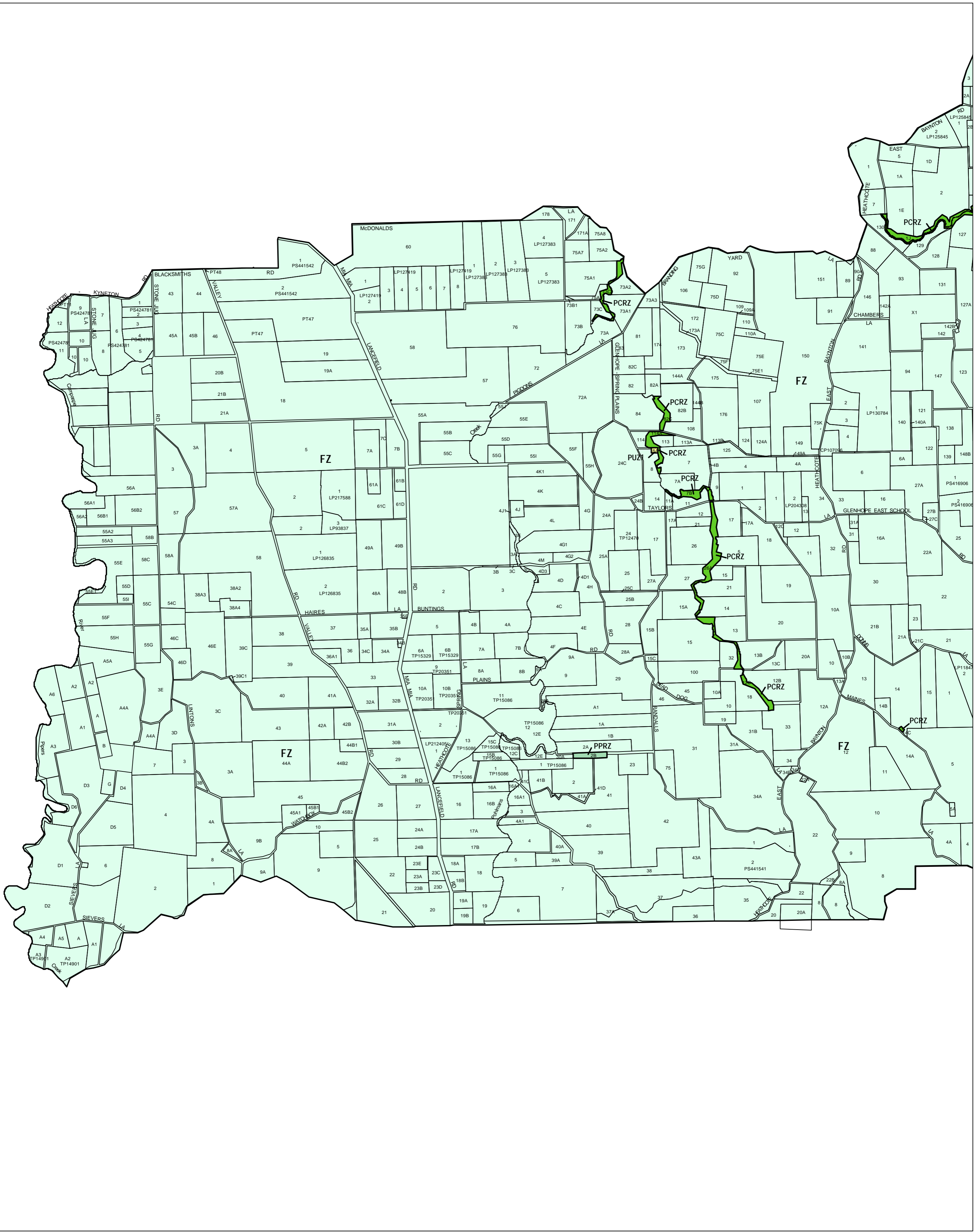


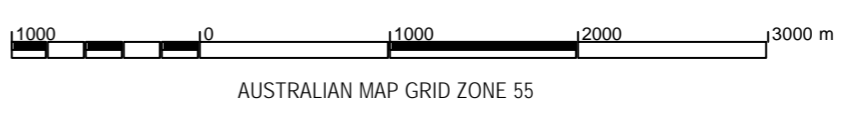
MITCHELL PLANNING SCHEME - LOCAL PROVISION




This publication is copyright. No part may be reproduced by any process except in accordance with the provisions of the Copyright Act 1968, State of Victoria.

This map should be read in conjunction with additional Planning Overlay Maps (if applicable) as indicated on the INDEX TO MAPS.

Public Land	
	Public Conservation And Resource Zone
	Public Park And Recreation Zone
	Public Use Zone - Service And Utility
Rural	
	Farming Zone



AUSTRALIAN MAP GRID ZONE 55



Printed: 10/7/2007

AMENDMENT C48