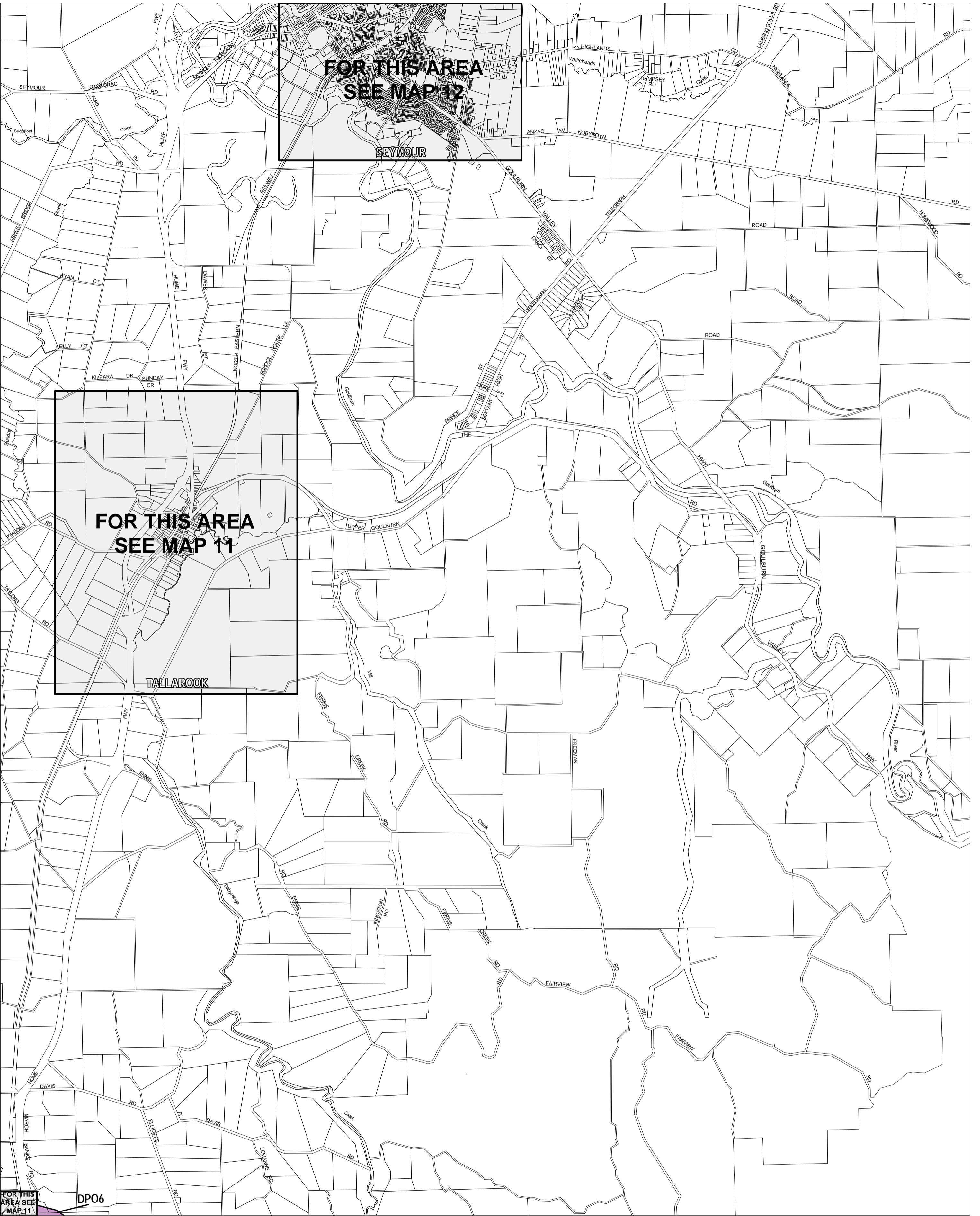


# MITCHELL PLANNING SCHEME - LOCAL PROVISION



FOR THIS AREA SEE MAP 11

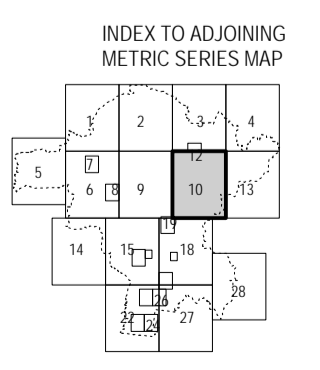
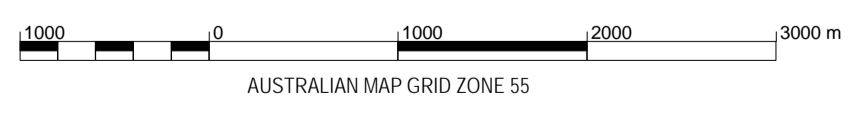
DPO6

This publication is copyright. No part may be reproduced by any process except in accordance with the provisions of the Copyright Act. © State of Victoria.

This map should be read in conjunction with additional Planning Overlay Maps (if applicable) as indicated on the INDEX TO MAPS.

**Overlays**

- DPO6 Development Plan Overlay - Schedule 6



Printed: 27/7/2007