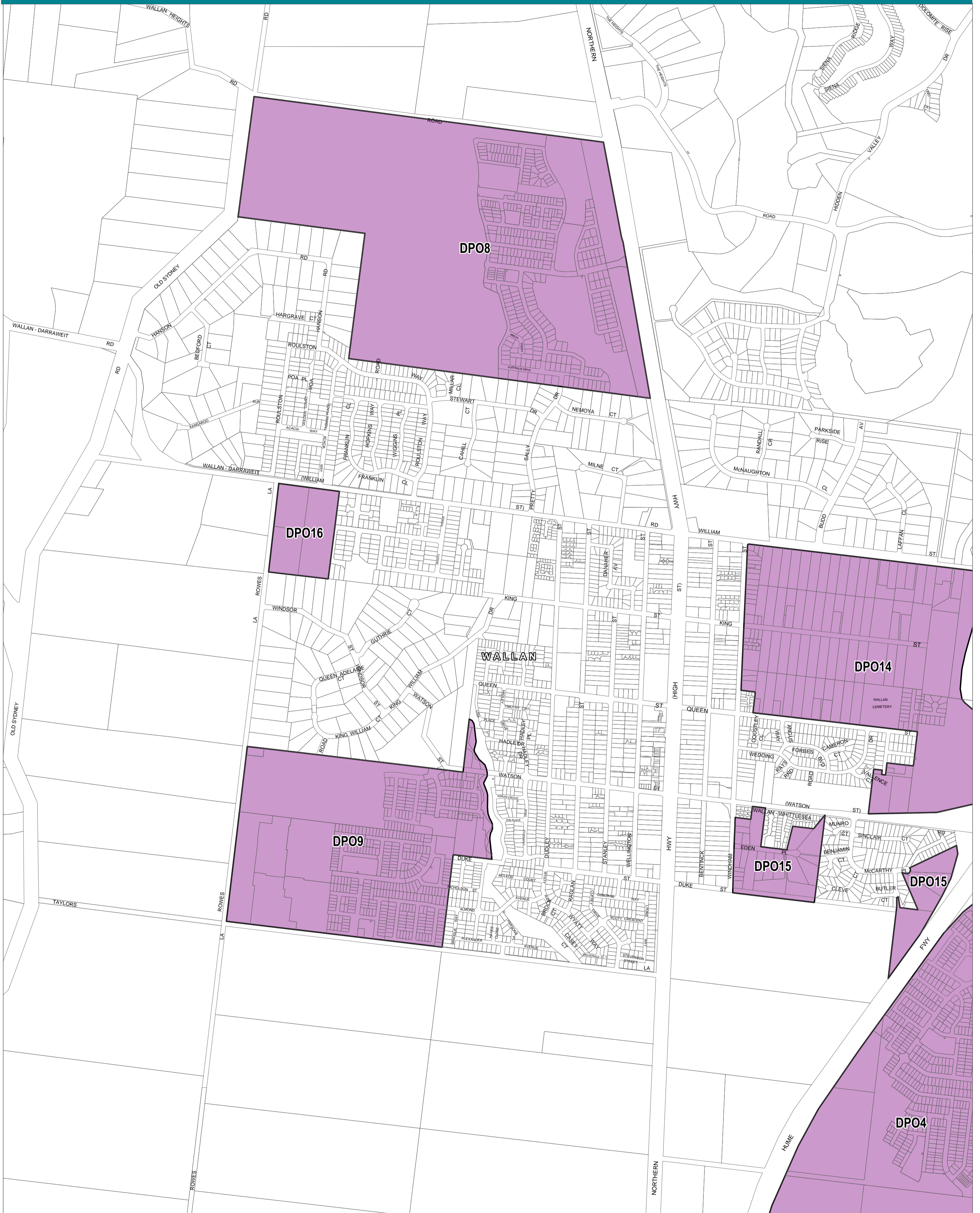


# MITCHELL PLANNING SCHEME - LOCAL PROVISION




This publication is copyright. No part may be reproduced by any process except in accordance with the provisions of the Copyright Act. © State of Victoria.

This map should be read in conjunction with additional Planning Overlay Maps (if applicable) as indicated on the INDEX TO MAPS.

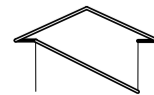
### Overlays

- DPO14 Development Plan Overlay - Schedule 14
- DPO15 Development Plan Overlay - Schedule 15
- DPO16 Development Plan Overlay - Schedule 16
- DPO4 Development Plan Overlay - Schedule 4
- DPO8 Development Plan Overlay - Schedule 8
- DPO9 Development Plan Overlay - Schedule 9



AUSTRALIAN MAP GRID ZONE 55

PREPARED BY: Planning Mapping Services



Environment,  
Land, Water  
and Planning

Printed: 12/5/2016

AMENDMENT C108

