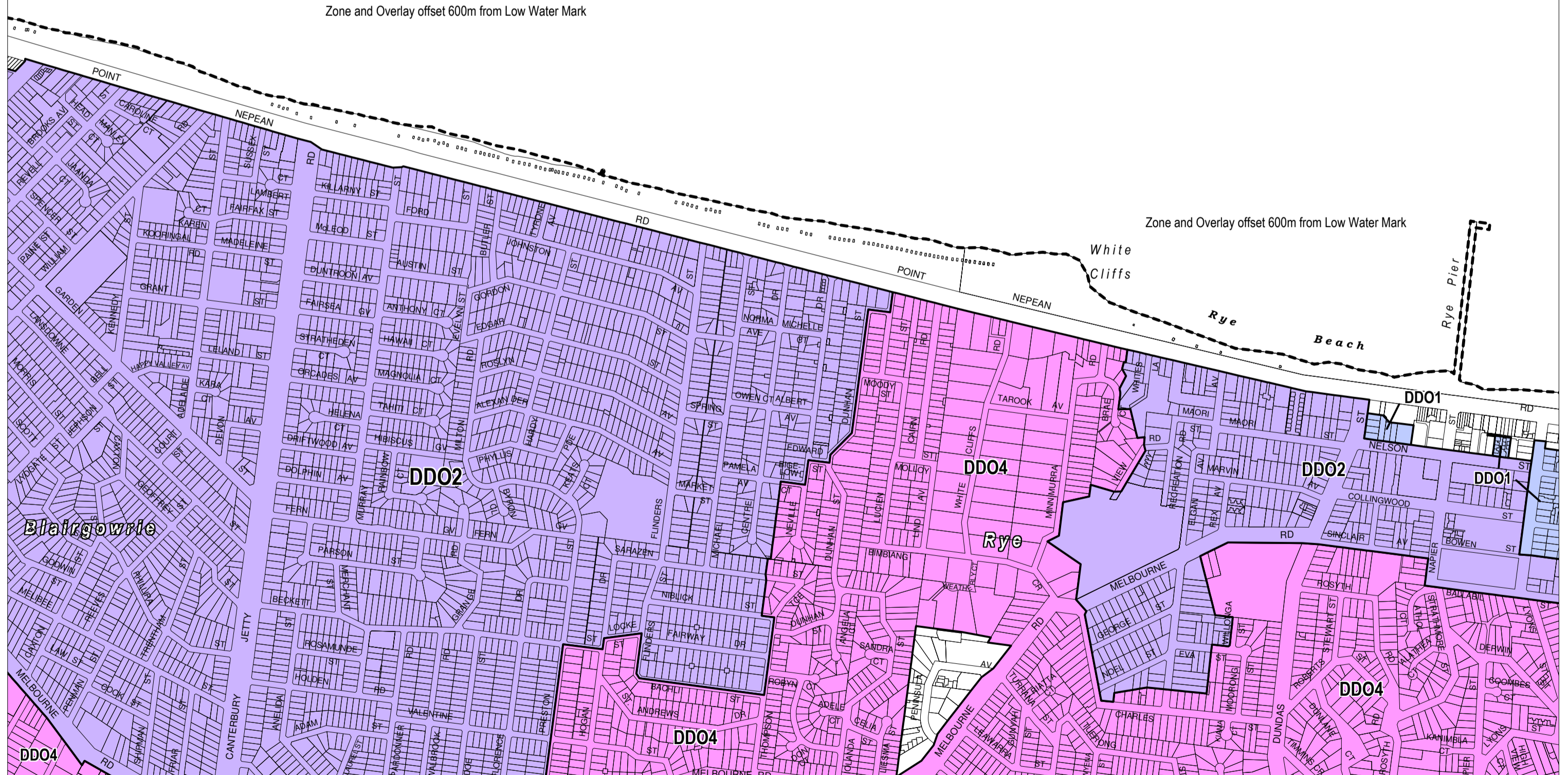


MORNINGTON PENINSULA PLANNING SCHEME - LOCAL PROVISION

Port Phillip

Zone and Overlay offset 600m from Low Water Mark

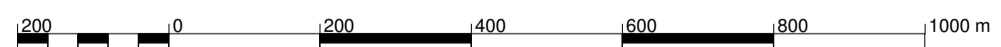
Zone and Overlay offset 600m from Low Water Mark



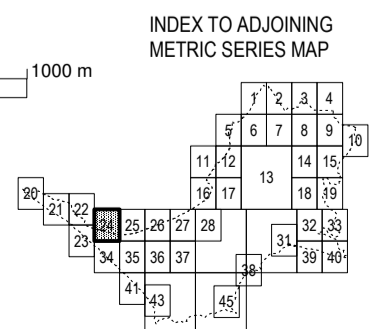
This publication is copyright. No part may be reproduced by any process except in accordance with the provisions of the Copyright Act. © State of Victoria.

This map should be read in conjunction with the additional Planning Overlay Maps (if applicable) as indicated on the INDEX TO MAPS.

- Overlays**
- DDO1 Design And Development Overlay - Schedule 1
 - DDO2 Design And Development Overlay - Schedule 2
 - DDO4 Design And Development Overlay - Schedule 4



AUSTRALIAN MAP GRID ZONE 55



Printed: 6/10/2010

AMENDMENT C134