

# MORNINGTON PENINSULA PLANNING SCHEME - LOCAL PROVISION

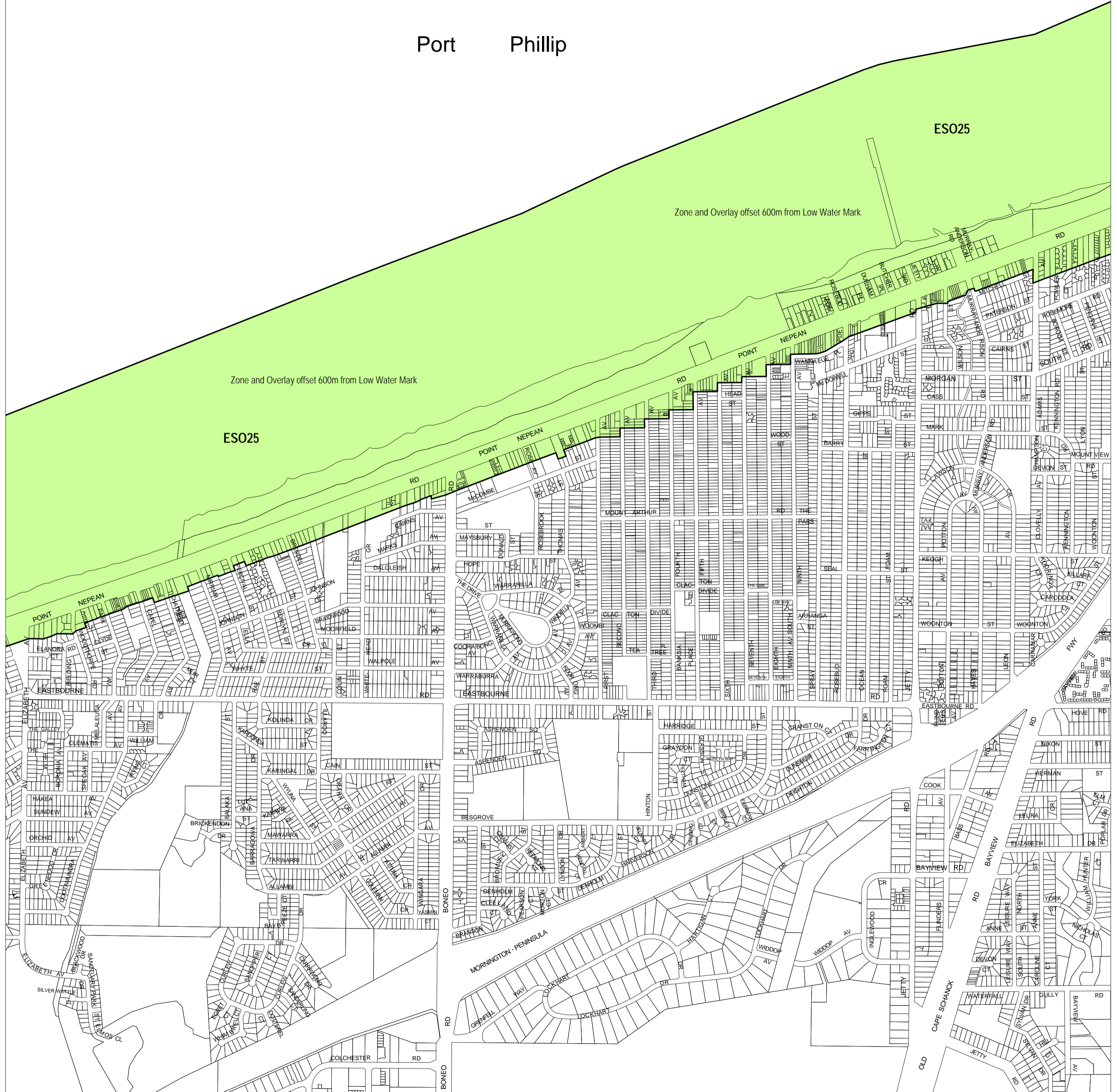
Port Phillip

ESO25

Zone and Overlay offset 600m from Low Water Mark

Zone and Overlay offset 600m from Low Water Mark

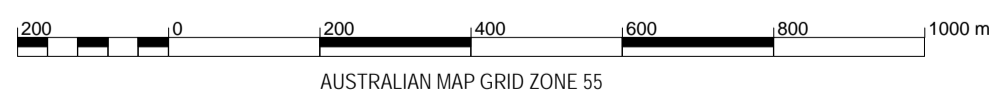
ESO25



This publication is copyright. No part may be reproduced by any process except in accordance with the provisions of the Copyright Act. © State of Victoria.

This map should be read in conjunction with additional Planning Overlay Maps (if applicable) as indicated on the INDEX TO MAPS.

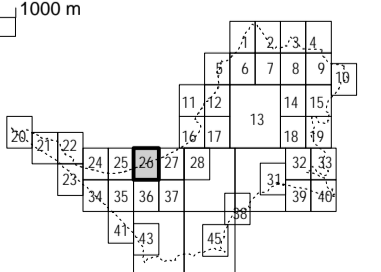
**Overlays**  
 ESO25 Environmental Significance Overlay - Schedule 25



AUSTRALIAN MAP GRID ZONE 55



INDEX TO ADJOINING METRIC SERIES MAP



Printed: 29/8/2007

AMENDMENT C18

ENVIRONMENTAL SIGNIFICANCE OVERLAY 24\_27

MAP No 26ESO24\_27