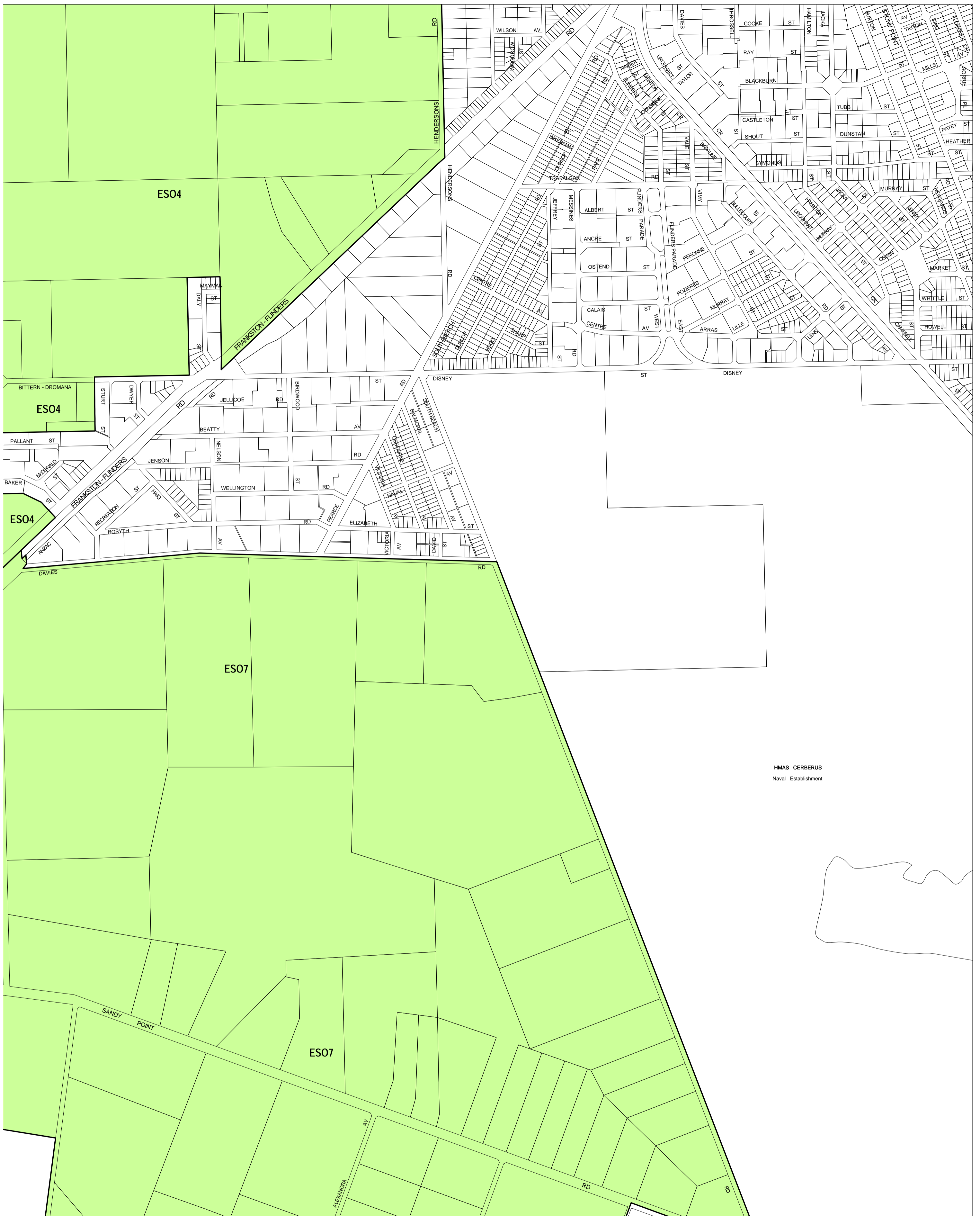
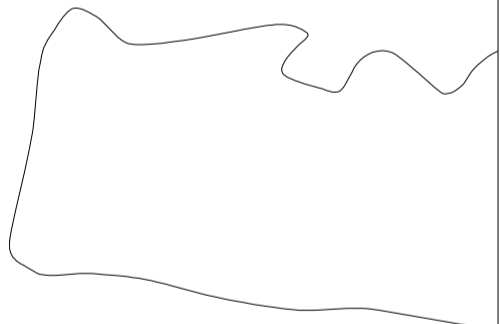


# MORNINGTON PENINSULA PLANNING SCHEME - LOCAL PROVISION



HMAS CERBERUS  
Naval Establishment

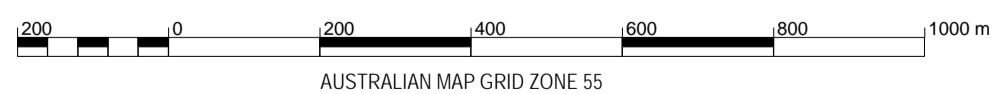


This publication is copyright. No part may be reproduced by any process except in accordance with the provisions of the Copyright Act. © State of Victoria.

This map should be read in conjunction with additional Planning Overlay Maps (if applicable) as indicated on the INDEX TO MAPS.

## Overlays

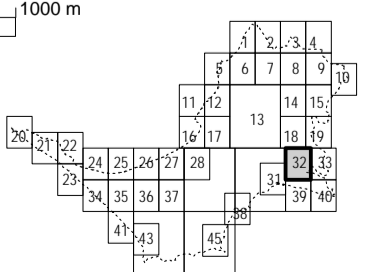
- ES04 Environmental Significance Overlay - Schedule 4
- ES07 Environmental Significance Overlay - Schedule 7



AUSTRALIAN MAP GRID ZONE 55



## INDEX TO ADJOINING METRIC SERIES MAP



Printed: 29/8/2007

AMENDMENT C18