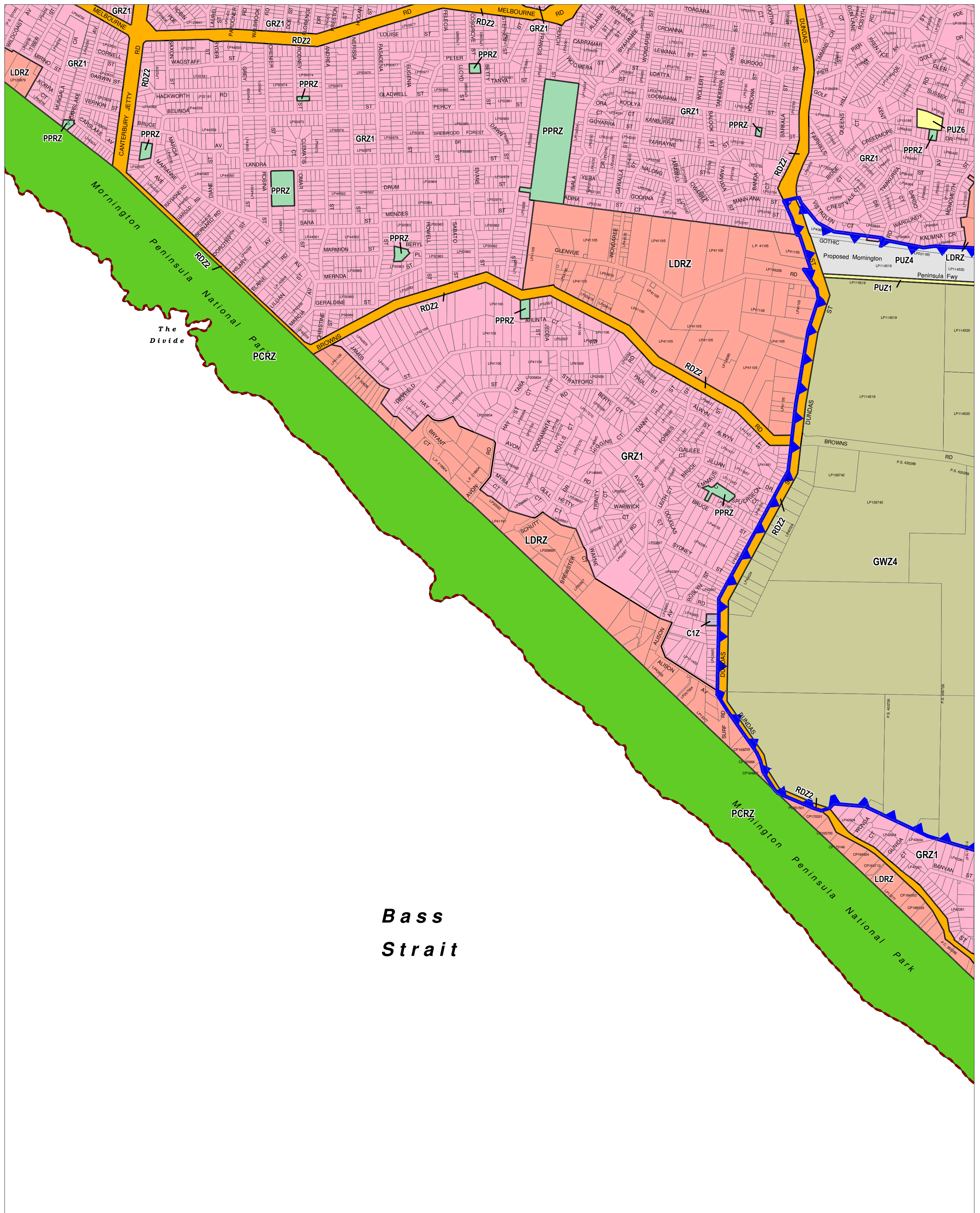


# MORNINGTON PENINSULA PLANNING SCHEME - LOCAL PROVISION



The Divide

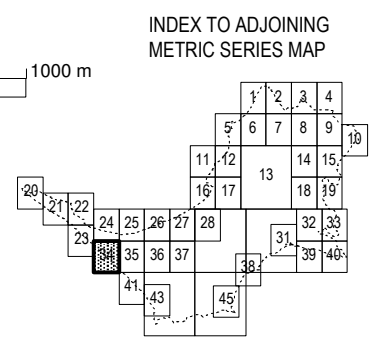
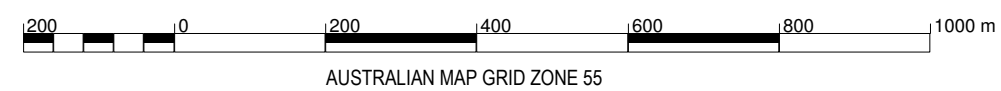
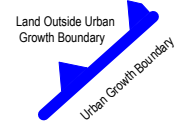
Bass Strait

Mornington Peninsula National Park

This publication is copyright. No part may be reproduced by any process except in accordance with the provisions of the Copyright Act. © State of Victoria.

This map should be read in conjunction with additional Planning Overlay Maps (if applicable) as indicated on the INDEX TO MAPS.

Commercial	Residential
C1Z Commercial 1 Zone	GRZ1 General Residential Zone - Schedule 1
Public Land	LDRZ Low Density Residential Zone
PCRZ Public Conservation And Resource Zone	Rural
PPRZ Public Park And Recreation Zone	GWZ4 Green Wedge Zone - Schedule 4
PUZ6 Public Use Zone - Local Government	
PUZ1 Public Use Zone - Service And Utility	
PUZ4 Public Use Zone - Transport	
RDZ2 Road Zone - Category 2	



Printed: 2/10/2014

AMENDMENT C179

ZONES

MAP No 34