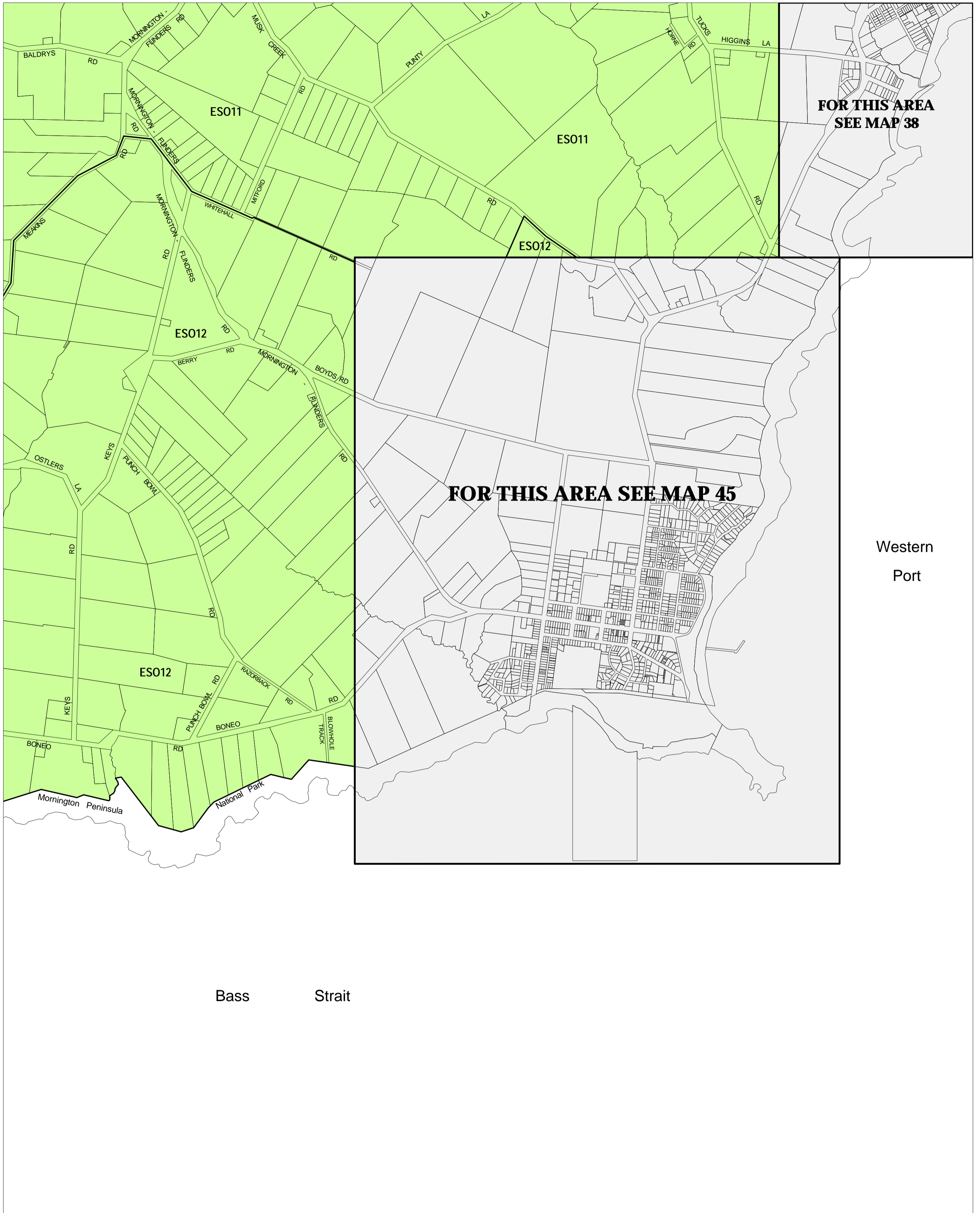


MORNINGTON PENINSULA PLANNING SCHEME - LOCAL PROVISION



**FOR THIS AREA
SEE MAP 38**

FOR THIS AREA SEE MAP 45

Western
Port

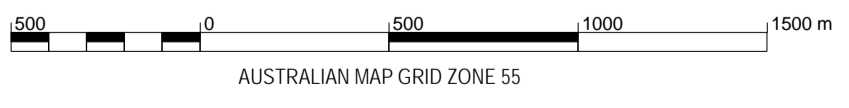
Bass Strait

This publication is copyright. No part may be reproduced by any process except in accordance with the provisions of the Copyright Act. © State of Victoria.

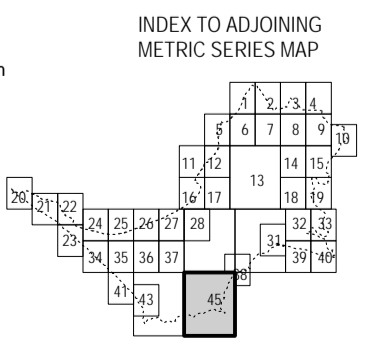
This map should be read in conjunction with additional Planning Overlay Maps (if applicable) as indicated on the INDEX TO MAPS.

Overlays

- ES011 Environmental Significance Overlay - Schedule 11
- ES012 Environmental Significance Overlay - Schedule 12



AUSTRALIAN MAP GRID ZONE 55



Printed: 29/8/2007

AMENDMENT C75