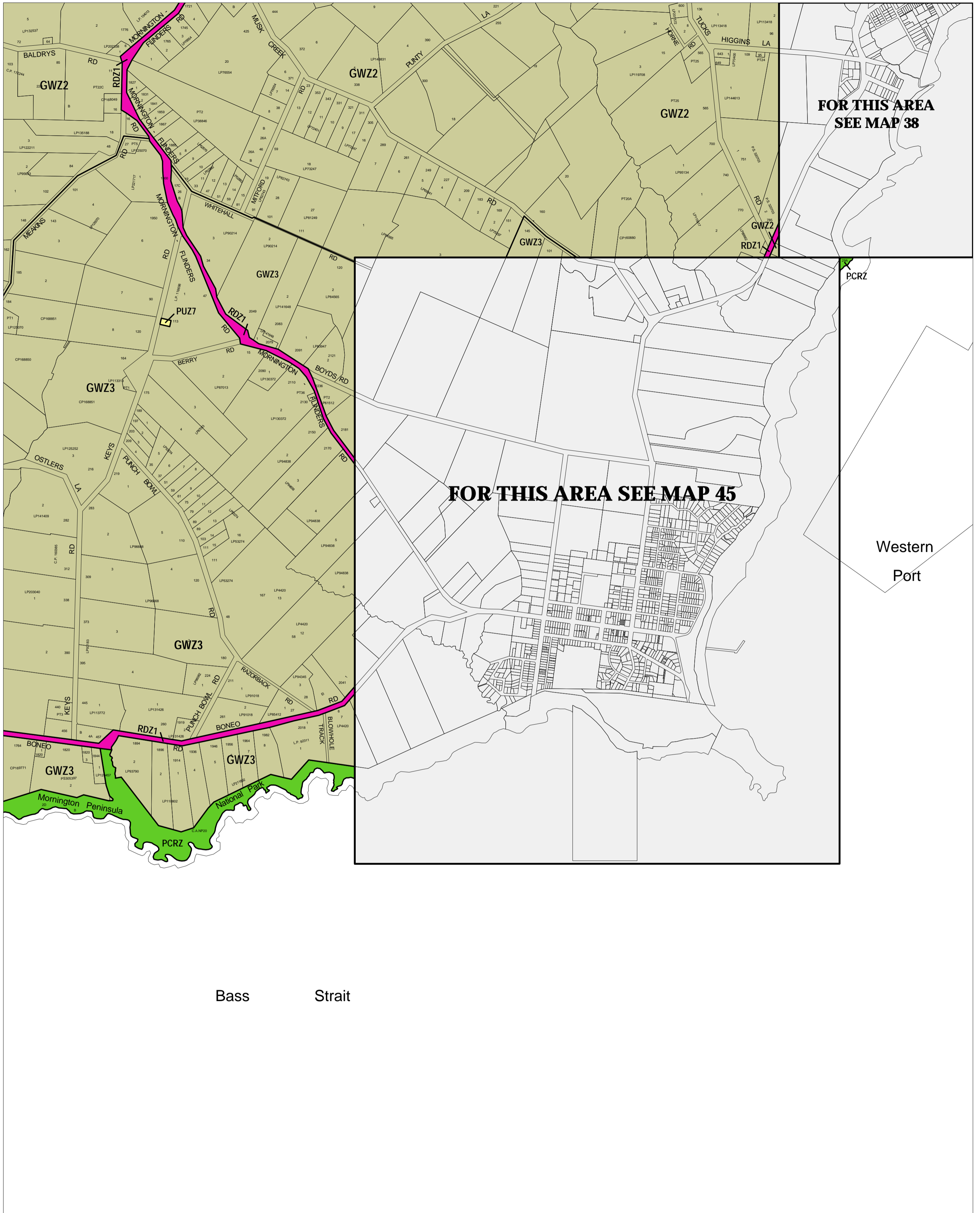


# MORNINGTON PENINSULA PLANNING SCHEME - LOCAL PROVISION



**FOR THIS AREA  
SEE MAP 38**

**FOR THIS AREA SEE MAP 45**

Western  
Port

Bass Strait

This publication is copyright. No part may be reproduced by any process except in accordance with the provisions of the Copyright Act. © State of Victoria.

This map should be read in conjunction with additional Planning Overlay Maps (if applicable) as indicated on the INDEX TO MAPS.

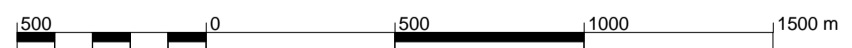
**Public Land**

- Public Conservation And Resource Zone
- Public Use Zone - Other Public Use
- Road Zone - Category 1

**Rural**

- Green Wedge Zone - Schedule 2
- Green Wedge Zone - Schedule 3

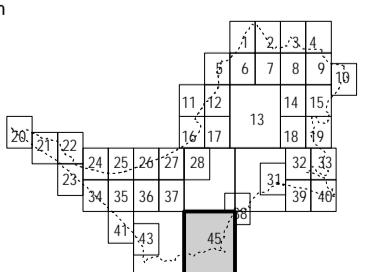
**ALL LAND ON THIS MAP  
IS OUTSIDE THE  
URBAN GROWTH BOUNDARY**



AUSTRALIAN MAP GRID ZONE 55



INDEX TO ADJOINING  
METRIC SERIES MAP



Printed: 30/11/2006

**AMENDMENT C75**