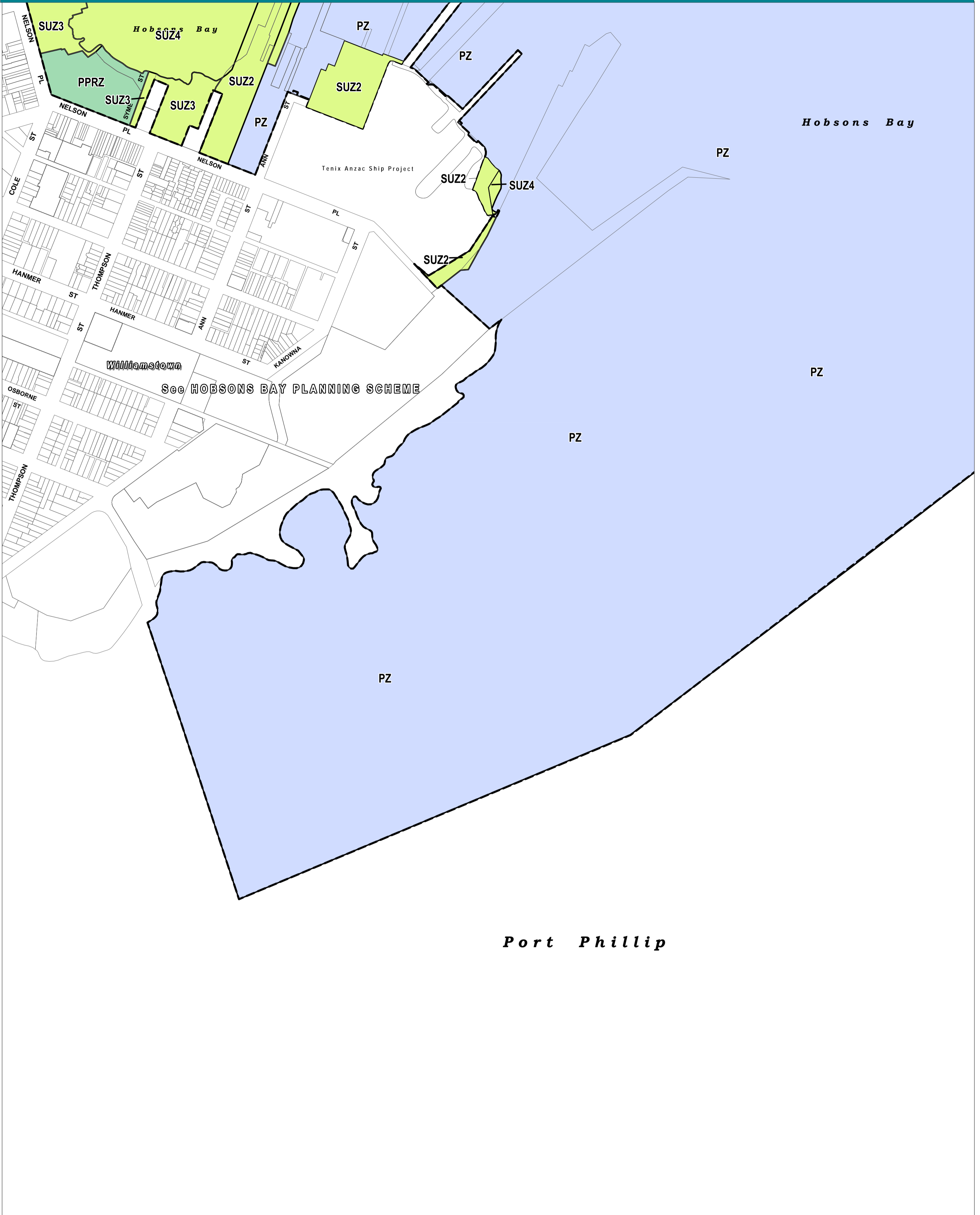



PORT OF MELBOURNE PLANNING SCHEME - LOCAL PROVISION



This publication is copyright. No part may be reproduced by any process except in accordance with the provisions of the Copyright Act. © State of Victoria.

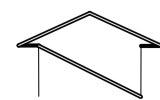
This map should be read in conjunction with additional Planning Overlay Maps (if applicable) as indicated on the INDEX TO MAPS.

Public Land	Public Park And Recreation Zone	--- Municipal Boundary
Special Purpose	Port Zone	
SUZ2	Special Use Zone - Schedule 2	
SUZ3	Special Use Zone - Schedule 3	
SUZ4	Special Use Zone - Schedule 4	



AUSTRALIAN MAP GRID ZONE 55

PREPARED BY: Planning Mapping Services



VICTORIA
State Government

Environment,
Land, Water
and Planning

Printed: 21/9/2016

AMENDMENT GC54

INDEX TO ADJOINING METRIC SERIES MAP

1	2		
3	4		
5	6	7	8
	9	10	