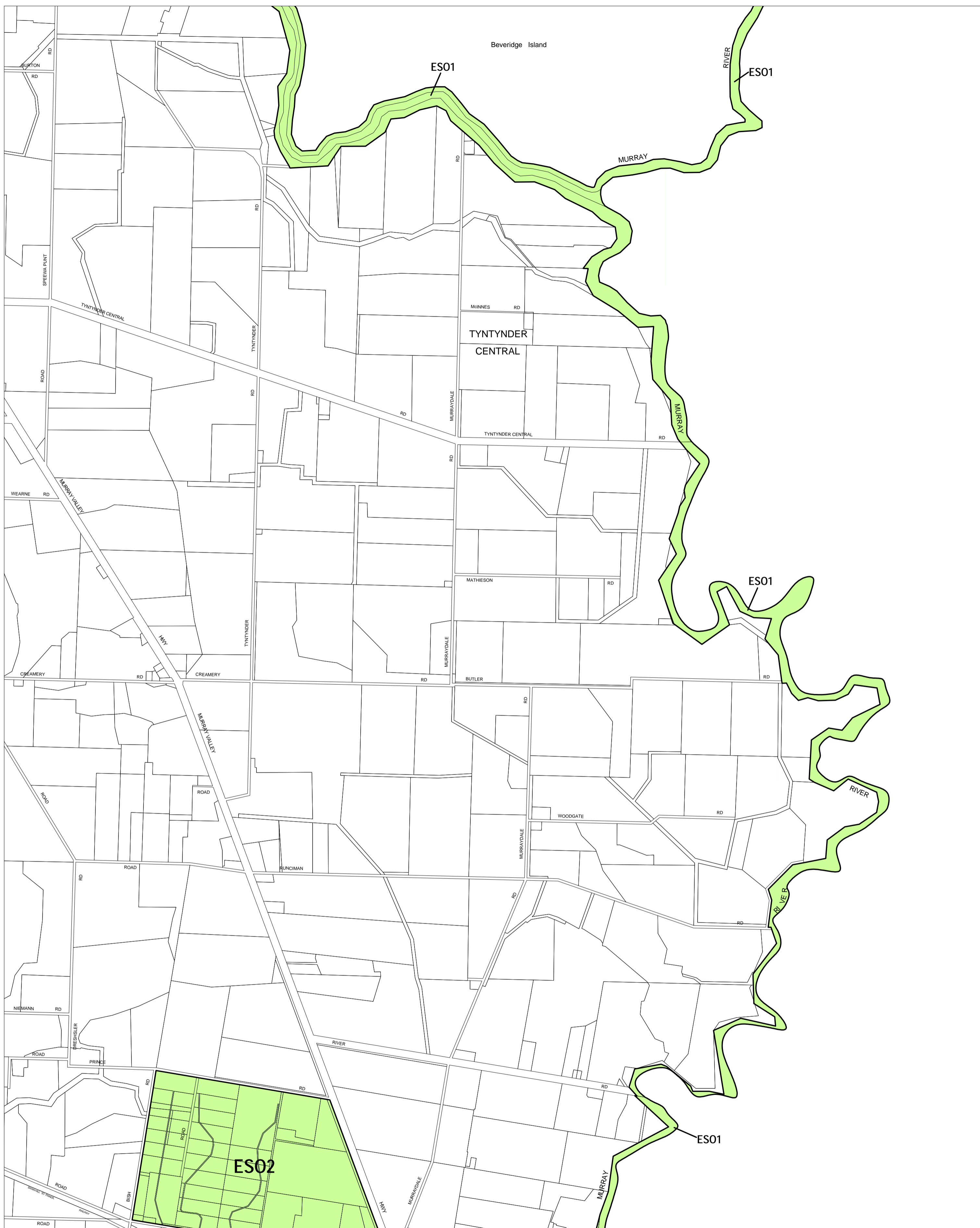


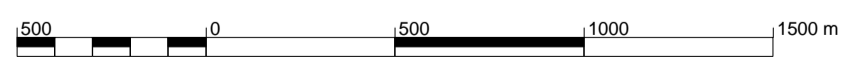
SWAN HILL PLANNING SCHEME - LOCAL PROVISION



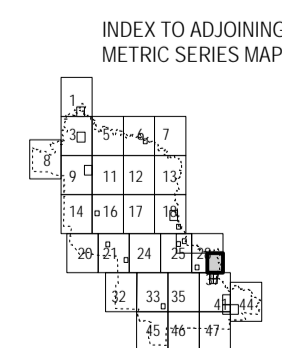
This publication is copyright. No part may be reproduced by any process except in accordance with the provisions of the Copyright Act. © State of Victoria.

This map should be read in conjunction with additional Planning Overlay Maps (if applicable) as indicated on the INDEX TO MAPS.

- Overlays**
- ES01 Environmental Significance Overlay - Schedule 1
 - ES02 Environmental Significance Overlay - Schedule 2



AUSTRALIAN MAP GRID ZONE 54



Printed: 27/9/2007

AMENDMENT C12