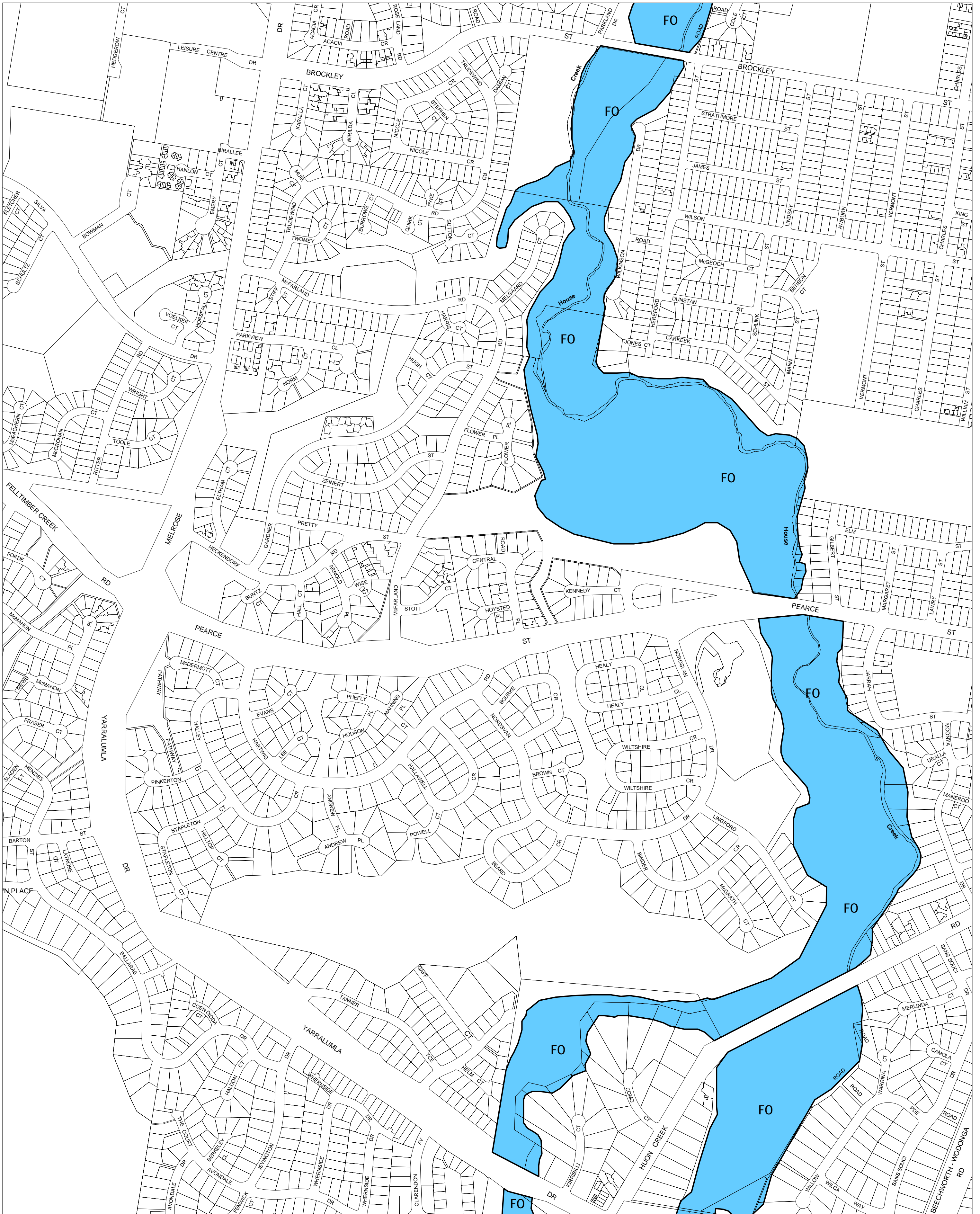


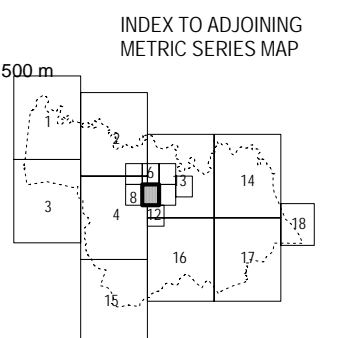
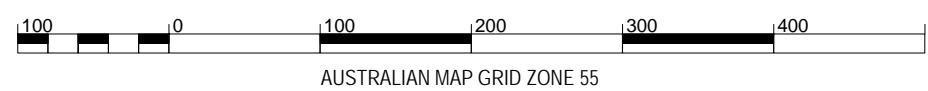
# WODONGA PLANNING SCHEME - LOCAL PROVISION



This publication is copyright. No part may be reproduced by any process except in accordance with the provisions of the Copyright Act. © State of Victoria.

This map should be read in conjunction with additional Planning Overlay Maps (if applicable) as indicated on the INDEX TO MAPS.

**Overlays**  
FO Floodway Overlay



Printed: 31/3/2008

**AMENDMENT C31**

LAND SUBJECT TO INUNDATION & FLOODWAY OVERLAY

MAP No 9LSIO-FO