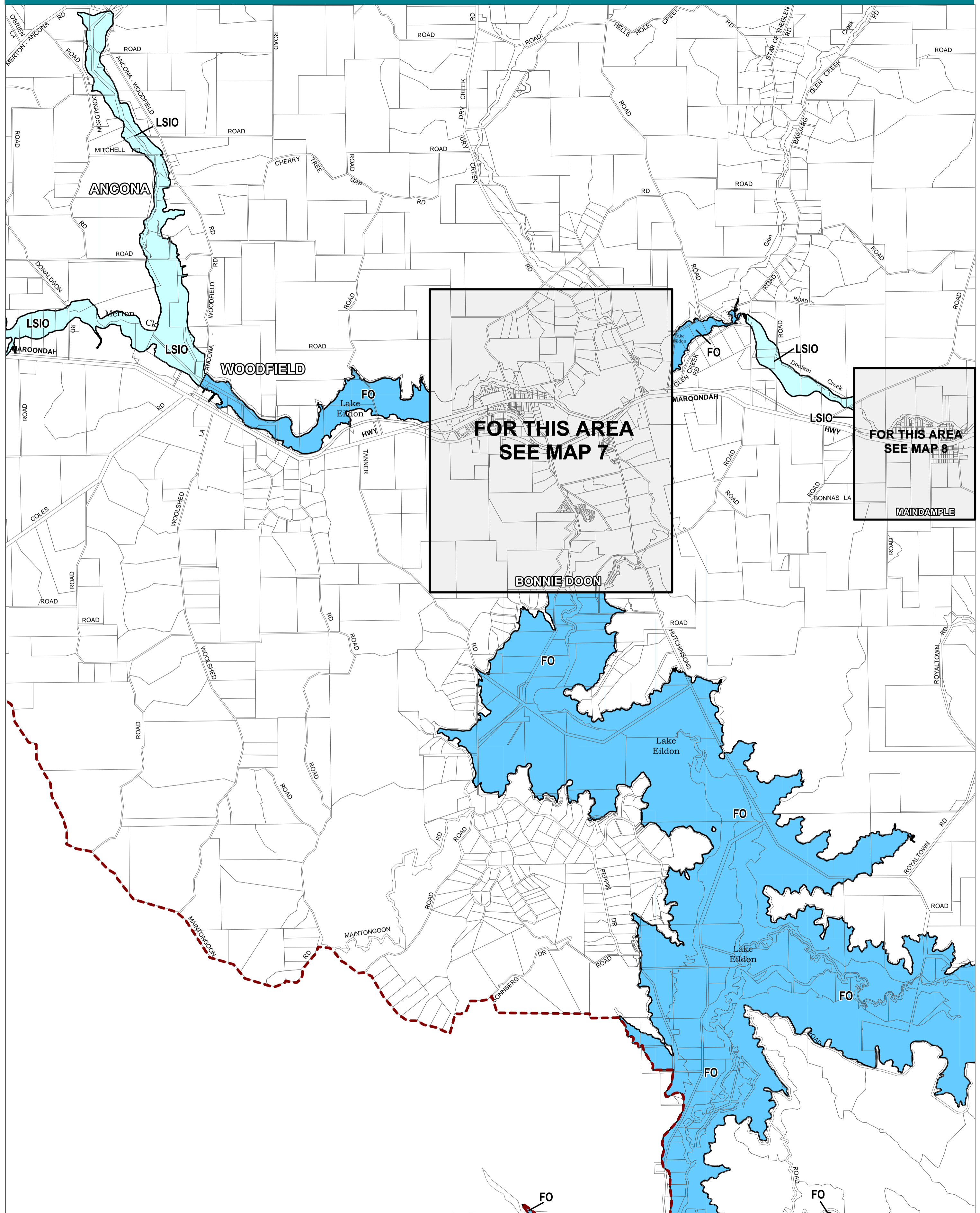


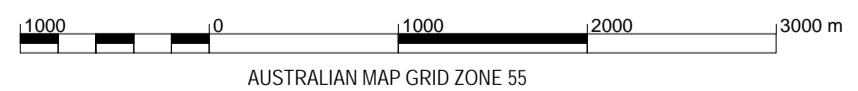
MANSFIELD PLANNING SCHEME - LOCAL PROVISION



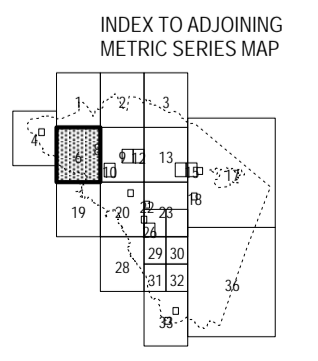
This publication is copyright. No part may be reproduced by any process except in accordance with the provisions of the Copyright Act. © State of Victoria. This map should be read in conjunction with additional Planning Overlay Maps (if applicable) as indicated on the INDEX TO MAPS.

Overlays

- FO Floodway Overlay
- LSIO Land Subject To Inundation Overlay



AUSTRALIAN MAP GRID ZONE 55
 PREPARED BY: Planning Mapping Services



Printed: 8/2/2016

AMENDMENT C15