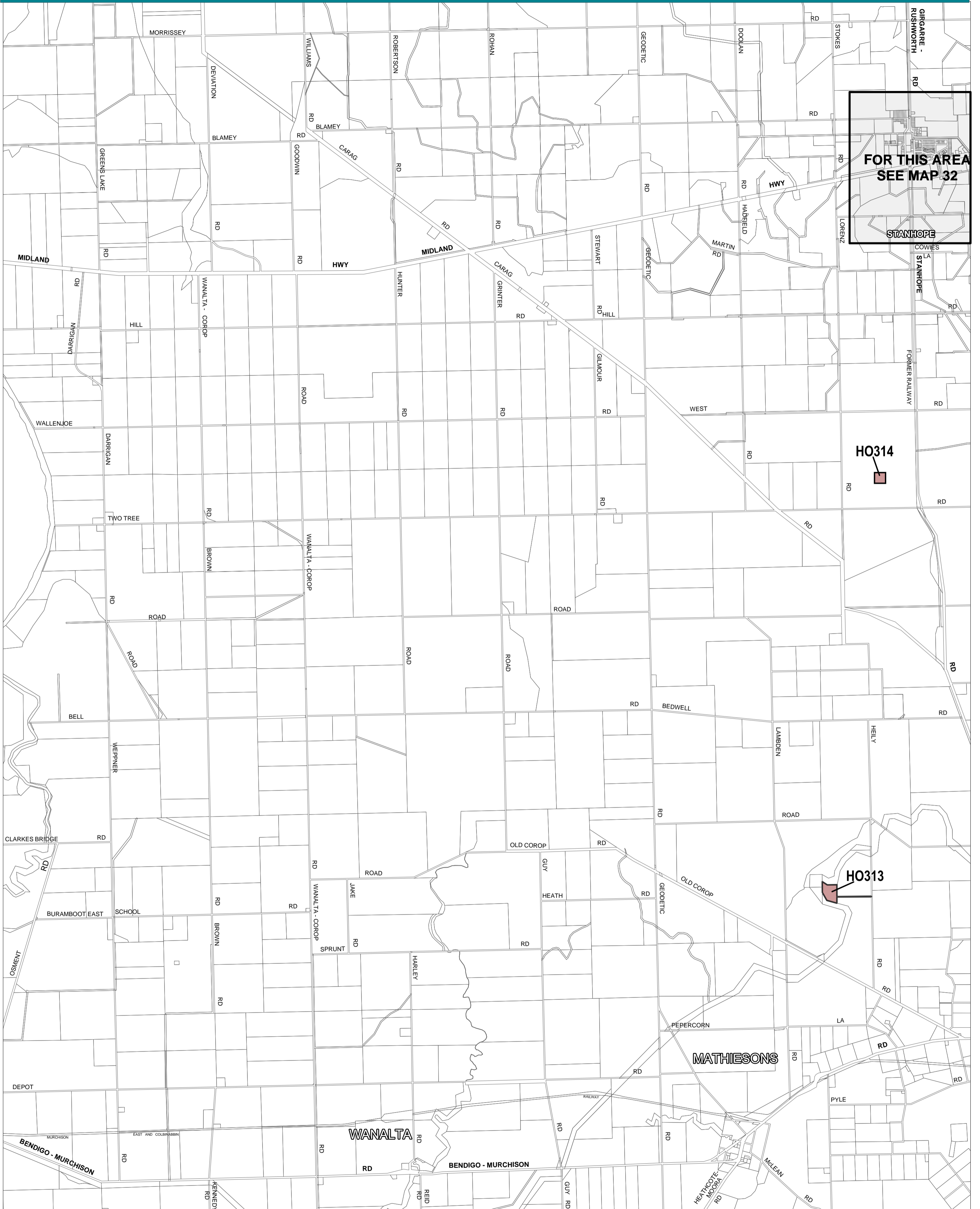


# CAMPASPE PLANNING SCHEME - LOCAL PROVISION



**FOR THIS AREA  
SEE MAP 32**

STANHOPE

**HO314**

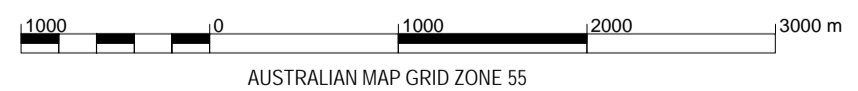
**HO313**

This publication is copyright. No part may be reproduced by any process except in accordance with the provisions of the Copyright Act. © State of Victoria.

This map should be read in conjunction with additional Planning Overlay Maps (if applicable) as indicated on the INDEX TO MAPS.

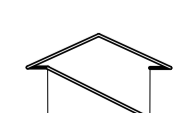
**Overlays**

HO Heritage Overlay



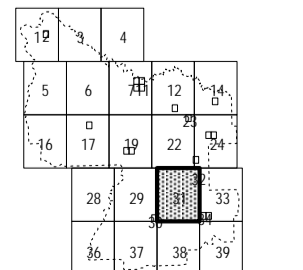
AUSTRALIAN MAP GRID ZONE 55

PREPARED BY: Planning Mapping Services



Environment,  
Land, Water  
and Planning

**INDEX TO ADJOINING  
METRIC SERIES MAP**



Printed: 15/7/2016

**AMENDMENT C101**