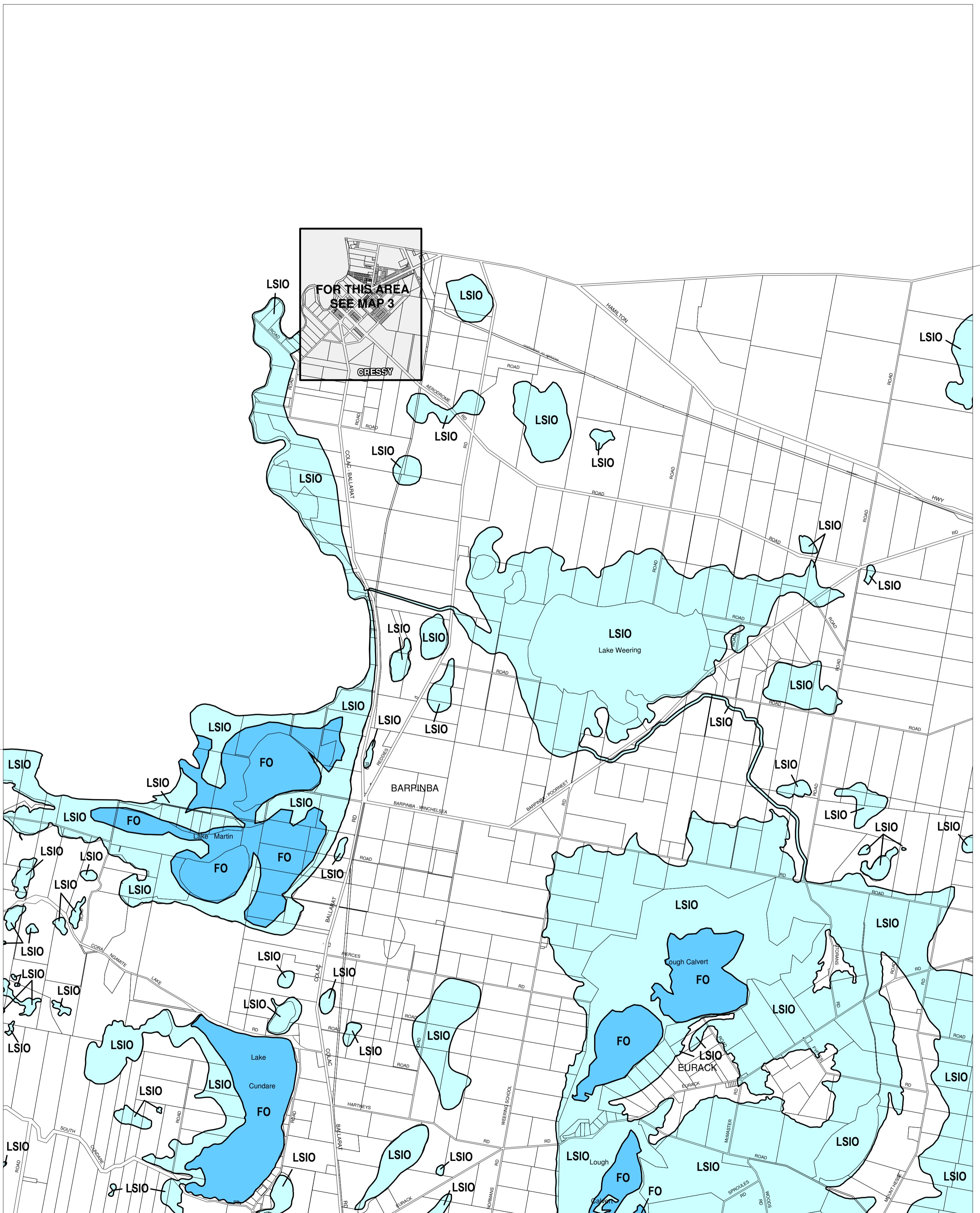


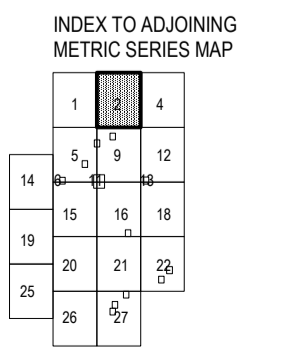
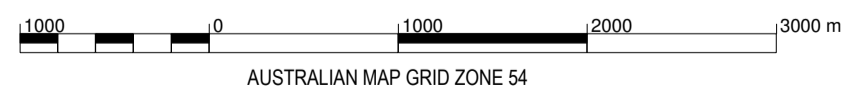
# COLAC OTWAY PLANNING SCHEME - LOCAL PROVISION



This publication is copyright. No part may be reproduced by any process except in accordance with the provisions of the Copyright Act. © State of Victoria.  
 This map should be read in conjunction with additional Planning Overlay Maps (if applicable) as indicated on the INDEX TO MAPS.

**Overlays**

- Floodway Overlay
- Land Subject To Inundation Overlay



Printed: 21/12/2011

AMENDMENT C12