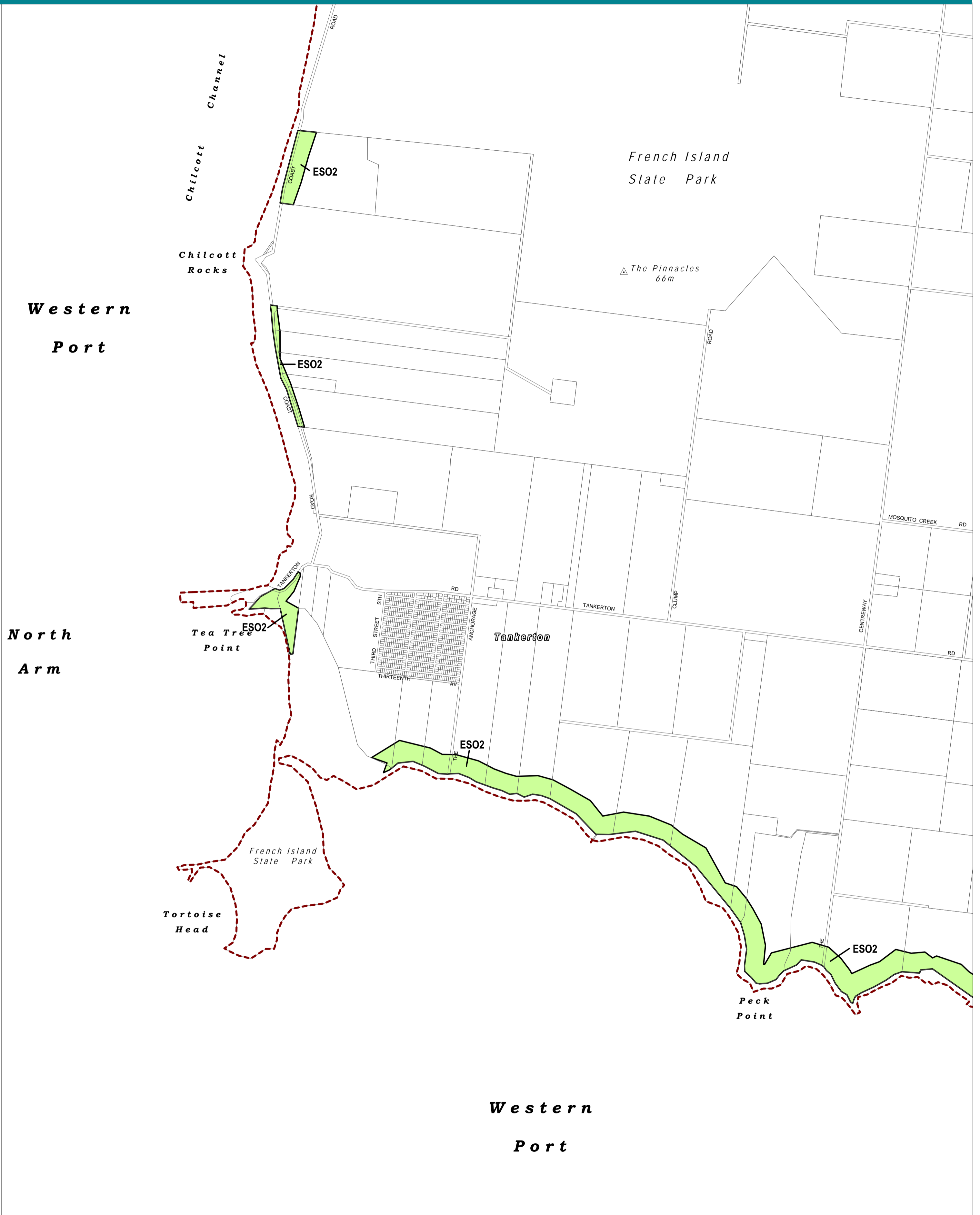


FRENCH ISLAND & SANDSTONE ISLAND PLANNING SCHEME - LOCAL PROVISION

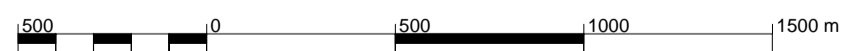


This publication is copyright. No part may be reproduced by any process except in accordance with the provisions of the Copyright Act. © State of Victoria.

This map should be read in conjunction with additional Planning Overlay Maps (if applicable) as indicated on the INDEX TO MAPS.

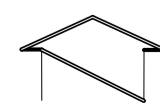
Overlays

ES02 Environmental Significance Overlay - Schedule 2



AUSTRALIAN MAP GRID ZONE 55

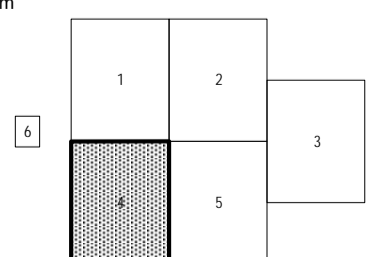
PREPARED BY: Planning Mapping Services



VICTORIA
State Government

Environment,
Land, Water
and Planning

INDEX TO ADJOINING METRIC SERIES MAP



Printed: 13/5/2016

AMENDMENT C5