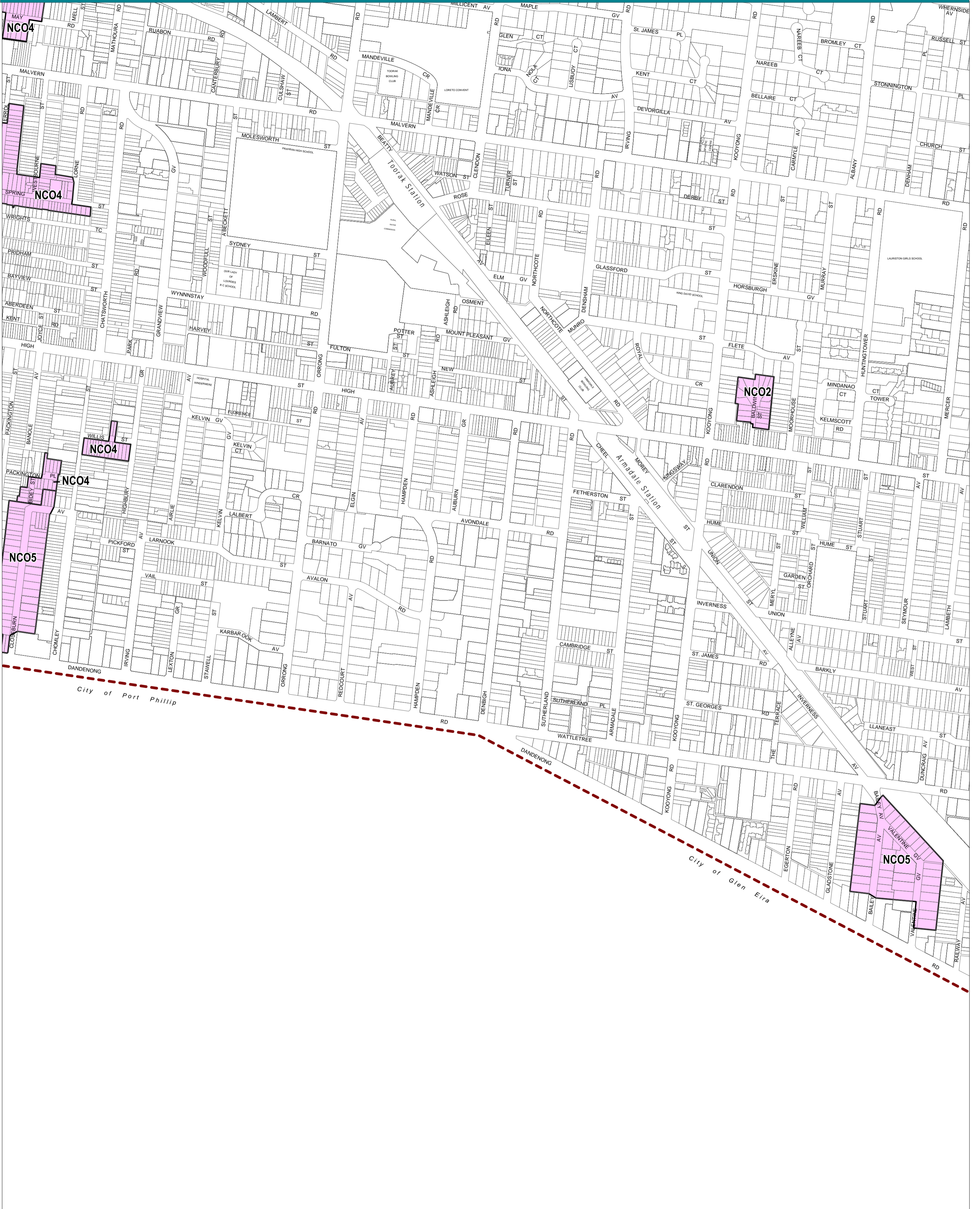


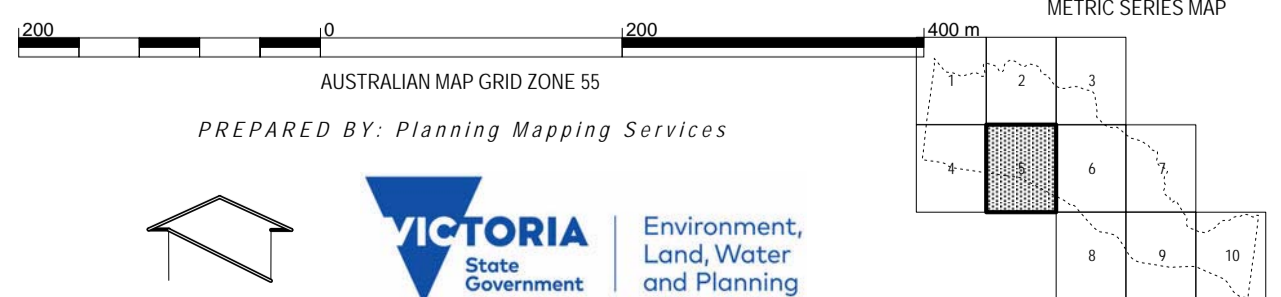
STONNINGTON PLANNING SCHEME - LOCAL PROVISION



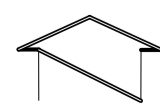
This publication is copyright. No part may be reproduced by any process except in accordance with the provisions of the Copyright Act. © State of Victoria.

This map should be read in conjunction with additional Planning Overlay Maps (if applicable) as indicated on the INDEX TO MAPS.

- Overlays**
- NCO2 Neighbourhood Character Overlay - Schedule 2
 - NCO4 Neighbourhood Character Overlay - Schedule 4
 - NCO5 Neighbourhood Character Overlay - Schedule 5



PREPARED BY: Planning Mapping Services



VICTORIA
State Government

Environment,
Land, Water
and Planning

Printed: 8/4/2016

AMENDMENT C185 PARTS 1 & 2