

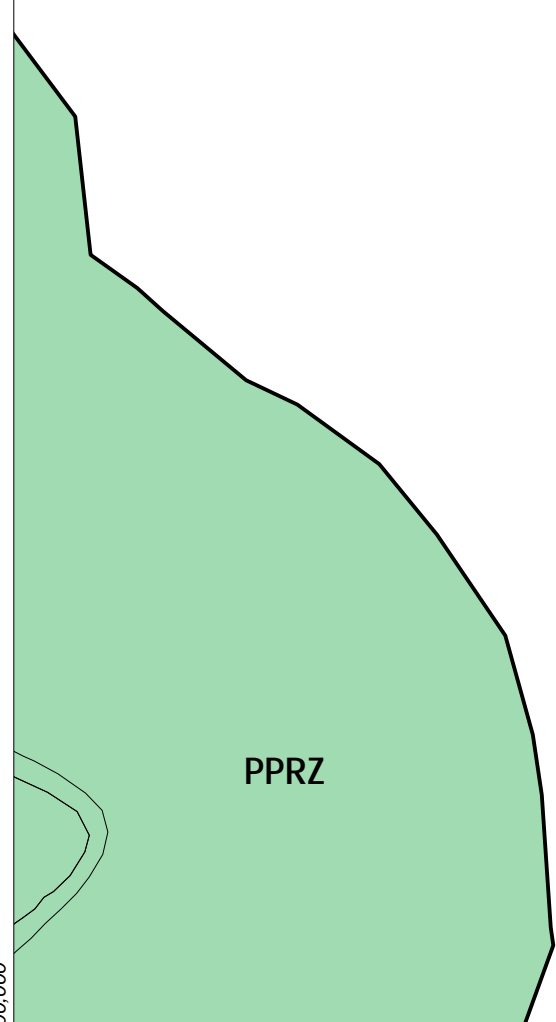
GREATER GEELONG PLANNING SCHEME - LOCAL PROVISION

5,780,000

5,780,000

304,000



304,000



5,775,000

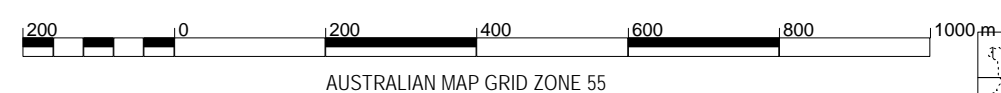
5,775,000

Public Land

-  Public Conservation And Resource Zone
-  Public Park And Recreation Zone

This publication is copyright. No part may be reproduced by any process except in accordance with the provisions of the Copyright Act. © State of Victoria.

This map should be read in conjunction with additional Planning Overlay Maps (if applicable) as indicated on the INDEX TO MAPS.



AUSTRALIAN MAP GRID ZONE 55



Amendment C39
Printed: 21/1/2003

