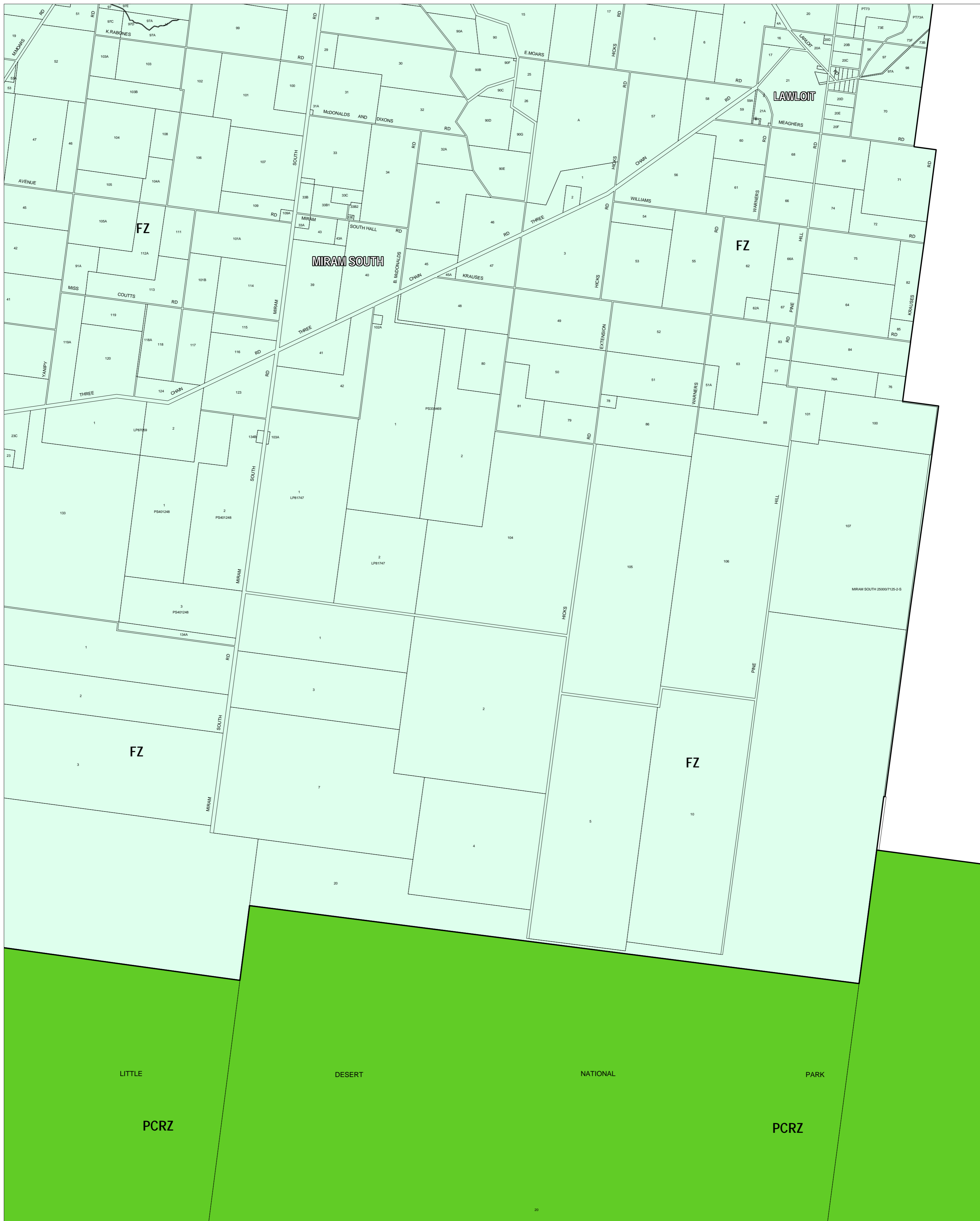


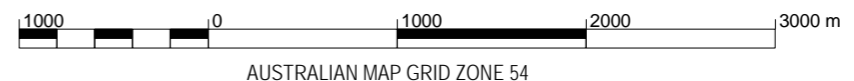
WEST WIMMERA PLANNING SCHEME - LOCAL PROVISION



This publication is copyright. No part may be reproduced by any process except in accordance with the provisions of the Copyright Act, © State of Victoria.

This map should be read in conjunction with additional Planning Overlay Maps (if applicable) as indicated on the INDEX TO MAPS.

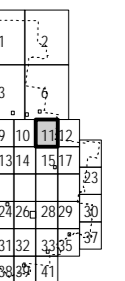
Public Land	Public Conservation And Resource Zone
Rural	Farming Zone



AUSTRALIAN MAP GRID ZONE 54



INDEX TO ADJOINING METRIC SERIES MAP



Printed: 11/9/2006

AMENDMENT C10

ZONES

MAP No 11