

MANNINGHAM PLANNING SCHEME - LOCAL PROVISION


See NILLUMBIK PLANNING SCHEME

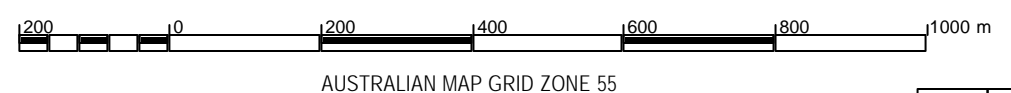


See YARRA RANGES
PLANNING SCHEME

This publication is copyright. No part may be reproduced by any process except in accordance with the provisions of the Copyright Act 1968 State of Victoria.

This map should be read in conjunction with additional Planning Overlay Maps (if applicable) as indicated on the INDEX TO MAPS.

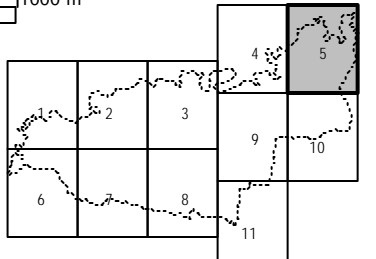
Overlays
 Erosion Management Overlay



AUSTRALIAN MAP GRID ZONE 55



INDEX TO ADJOINING
METRIC SERIES MAP



Printed: 21/6/2007